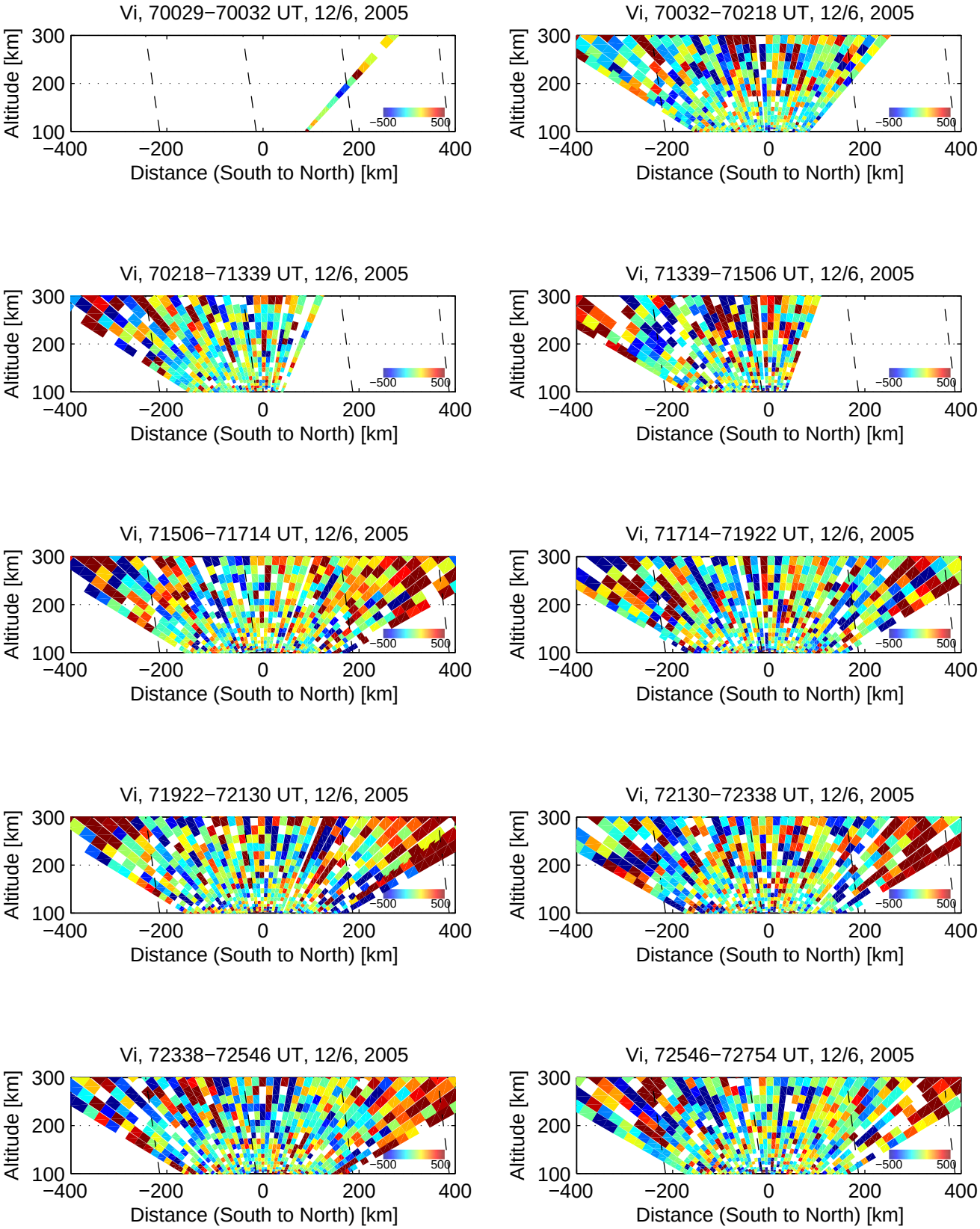
Vi, 70029−70032 UT, 12/6, 2005
Vi, 70032−70218 UT, 12/6, 2005
Vi, 70218−71339 UT, 12/6, 2005
Vi, 71339−71506 UT, 12/6, 2005
Vi, 71506−71714 UT, 12/6, 2005
Vi, 71714−71922 UT, 12/6, 2005
Vi, 71922−72130 UT, 12/6, 2005
Vi, 72130−72338 UT, 12/6, 2005
Vi, 72338−72546 UT, 12/6, 2005
Vi, 72546−72754 UT, 12/6, 2005
Altitude [km]
300
200
100
−400
−200
0
200
400
Distance (South to North) [km]
−500
500

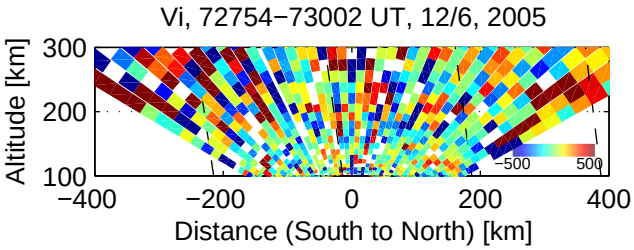
Vi, 72754−73002 UT, 12/6, 2005
Altitude [km]
300
200
100
−400
−200
0
200
400
Distance (South to North) [km]
−500
500

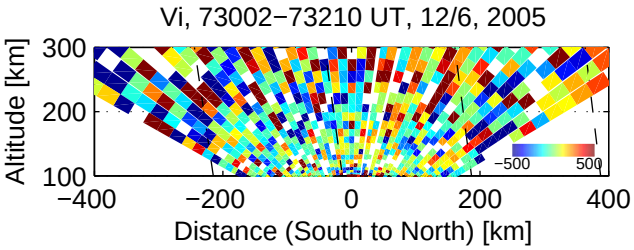
Vi, 73002−73210 UT, 12/6, 2005
Altitude [km]
300
200
100
−400
−200
0
200
400
Distance (South to North) [km]
−500
500

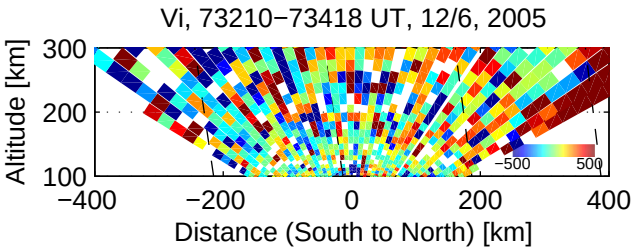
Vi, 73210−73418 UT, 12/6, 2005
Altitude [km]
300
200
100
−400
−200
0
200
400
Distance (South to North) [km]
−500
500

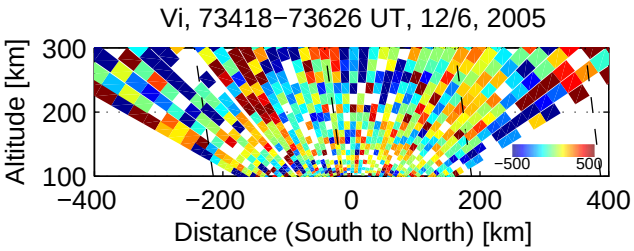
Vi, 73418−73626 UT, 12/6, 2005
Altitude [km]
300
200
100
−400
−200
0
200
400
Distance (South to North) [km]
−500
500

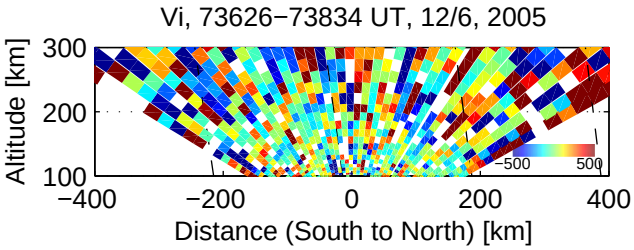
Vi, 73626−73834 UT, 12/6, 2005
Altitude [km]
300
200
100
−400
−200
0
200
400
Distance (South to North) [km]
−500
500

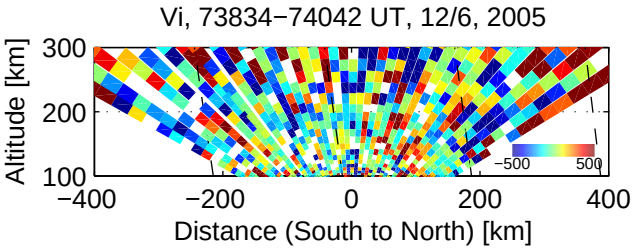
Vi, 73834−74042 UT, 12/6, 2005
Altitude [km]
300
200
100
−400
−200
0
200
400
Distance (South to North) [km]
−500
500

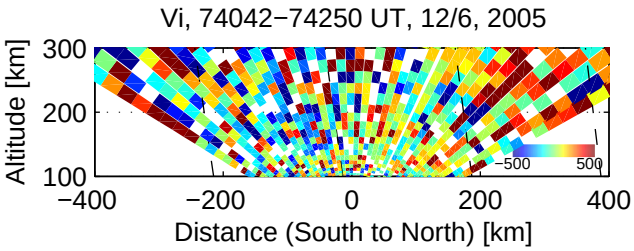
Vi, 74042−74250 UT, 12/6, 2005
Altitude [km]
300
200
100
−400
−200
0
200
400
Distance (South to North) [km]
−500
500

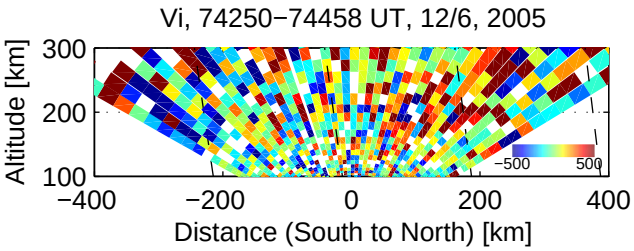
Vi, 74250−74458 UT, 12/6, 2005
Altitude [km]
300
200
100
−400
−200
0
200
400
Distance (South to North) [km]
−500
500

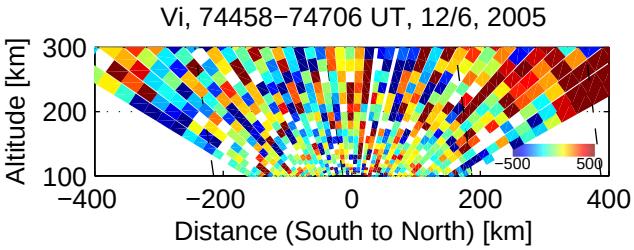
Vi, 74458−74706 UT, 12/6, 2005
Altitude [km]
300
200
100
−400
−200
0
200
400
Distance (South to North) [km]
−500
500

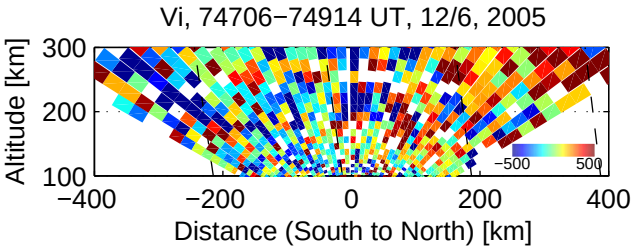
Vi, 74706−74914 UT, 12/6, 2005
Altitude [km]
300
200
100
−400
−200
0
200
400
Distance (South to North) [km]
−500
500

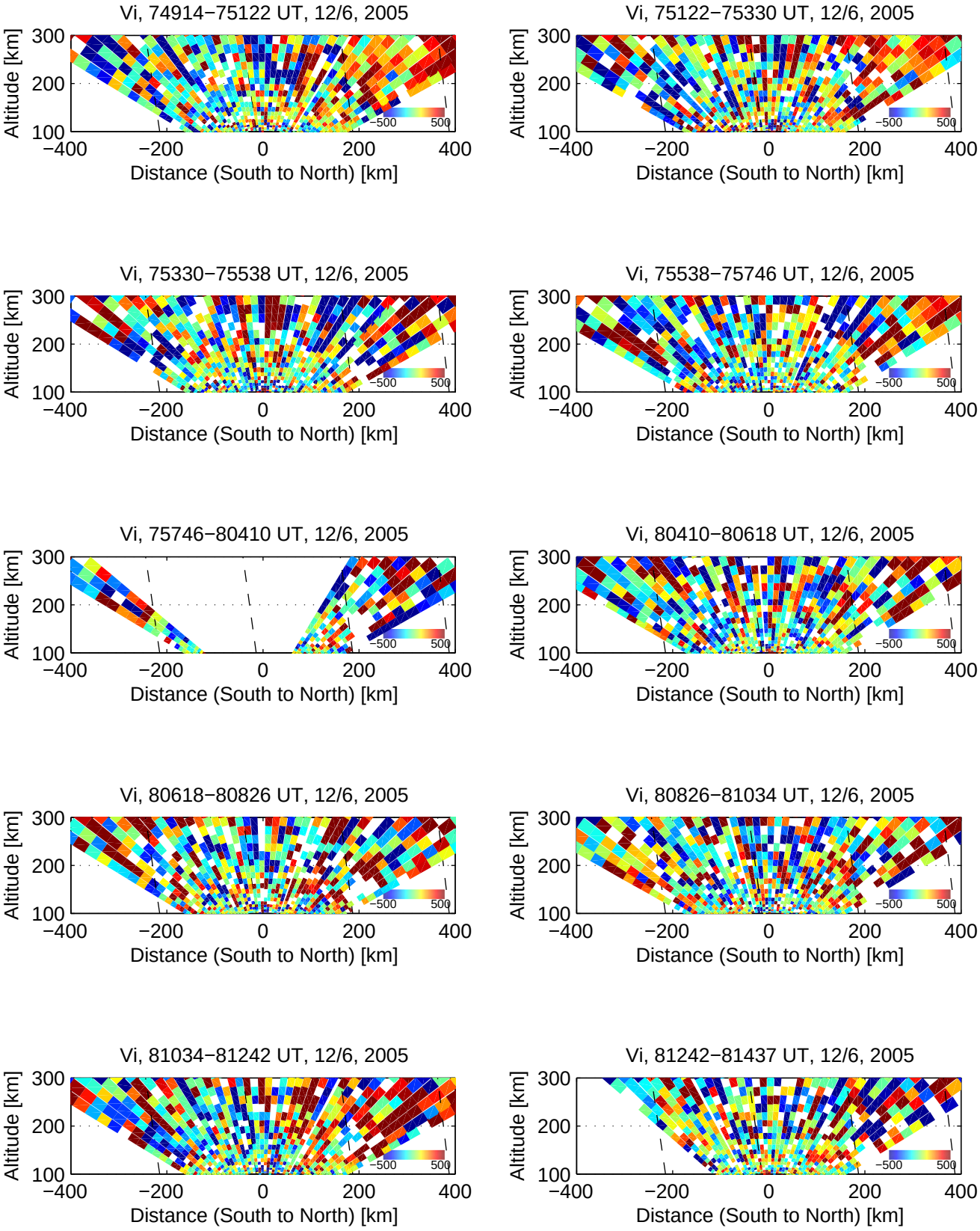
Vi, 74914−75122 UT, 12/6, 2005
Vi, 75122−75330 UT, 12/6, 2005
Vi, 75330−75538 UT, 12/6, 2005
Vi, 75538−75746 UT, 12/6, 2005
Vi, 75746−80410 UT, 12/6, 2005
Vi, 80410−80618 UT, 12/6, 2005
Vi, 80618−80826 UT, 12/6, 2005
Vi, 80826−81034 UT, 12/6, 2005
Vi, 81034−81242 UT, 12/6, 2005
Vi, 81242−81437 UT, 12/6, 2005
Altitude [km]
300
200
100
−400
−200
0
200
400
Distance (South to North) [km]
−500
500

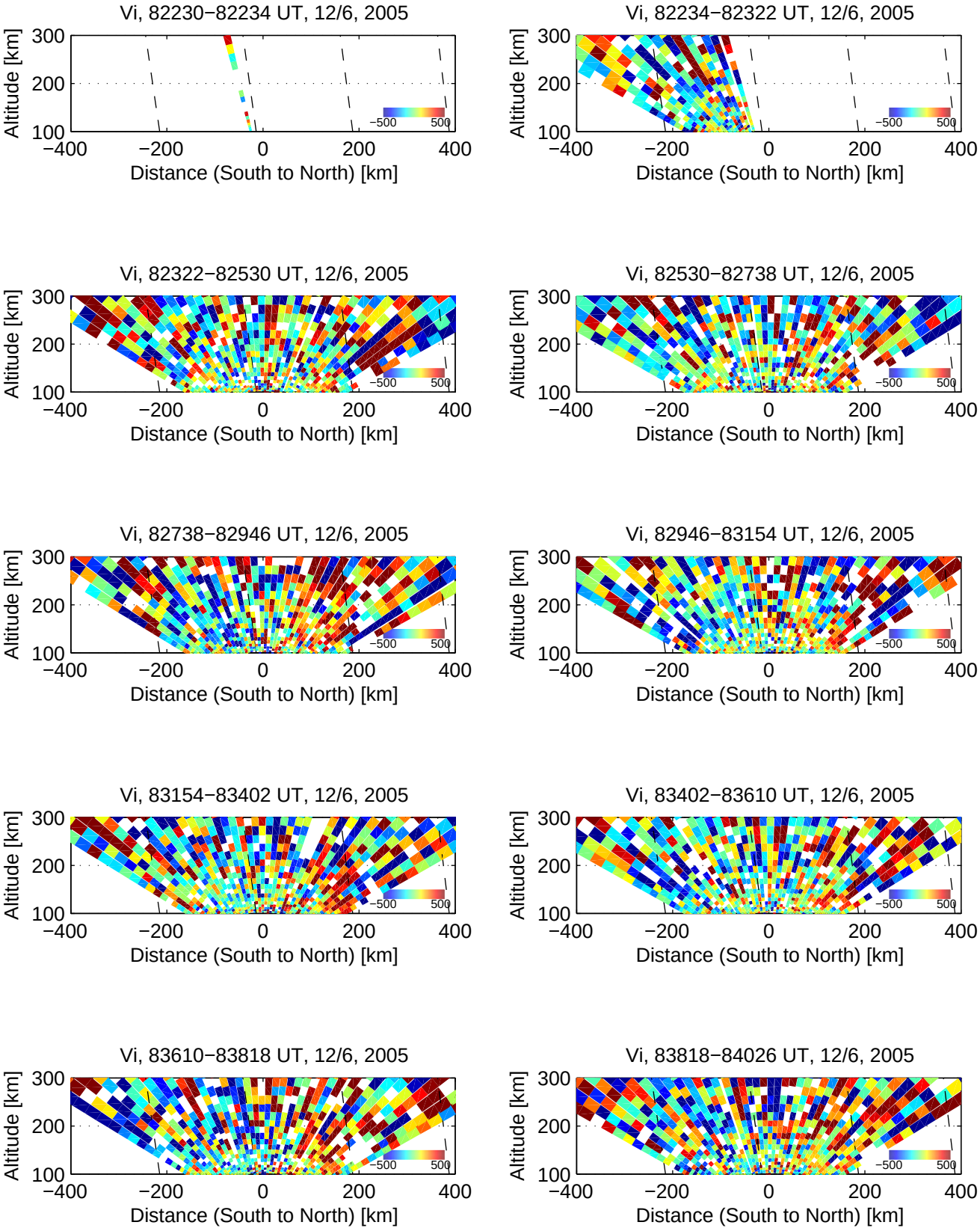
Vi, 82230−82234 UT, 12/6, 2005
Vi, 82234−82322 UT, 12/6, 2005
Vi, 82322−82530 UT, 12/6, 2005
Vi, 82530−82738 UT, 12/6, 2005
Vi, 82738−82946 UT, 12/6, 2005
Vi, 82946−83154 UT, 12/6, 2005
Vi, 83154−83402 UT, 12/6, 2005
Vi, 83402−83610 UT, 12/6, 2005
Vi, 83610−83818 UT, 12/6, 2005
Vi, 83818−84026 UT, 12/6, 2005
Altitude [km]
300
200
100
−400
−200
0
200
400
Distance (South to North) [km]
−500
500

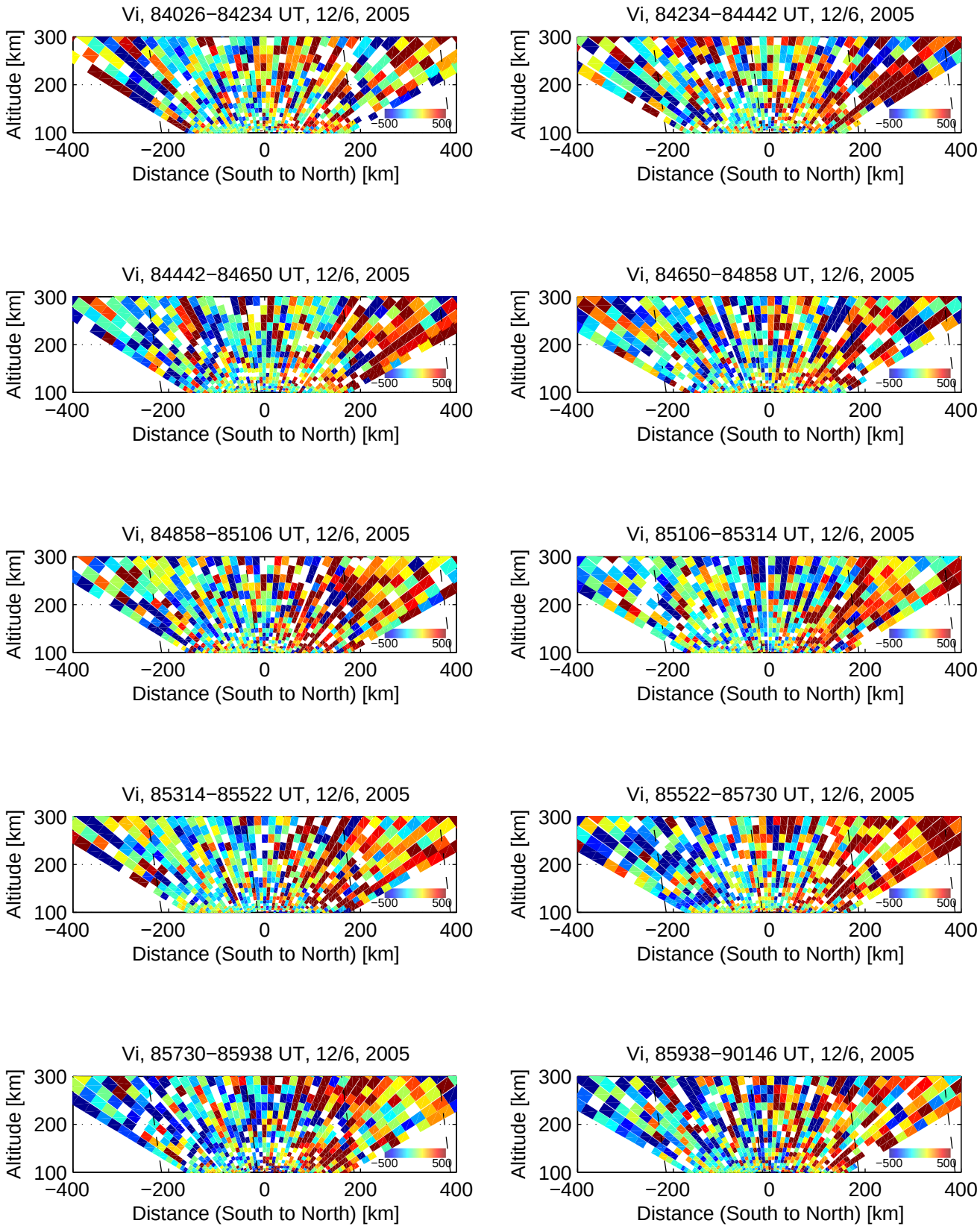
Vi, 84026−84234 UT, 12/6, 2005
Vi, 84234−84442 UT, 12/6, 2005
Vi, 84442−84650 UT, 12/6, 2005
Vi, 84650−84858 UT, 12/6, 2005
Vi, 84858−85106 UT, 12/6, 2005
Vi, 85106−85314 UT, 12/6, 2005
Vi, 85314−85522 UT, 12/6, 2005
Vi, 85522−85730 UT, 12/6, 2005
Vi, 85730−85938 UT, 12/6, 2005
Vi, 85938−90146 UT, 12/6, 2005
Altitude [km]
300
200
100
−400
−200
0
200
400
Distance (South to North) [km]
−500
500

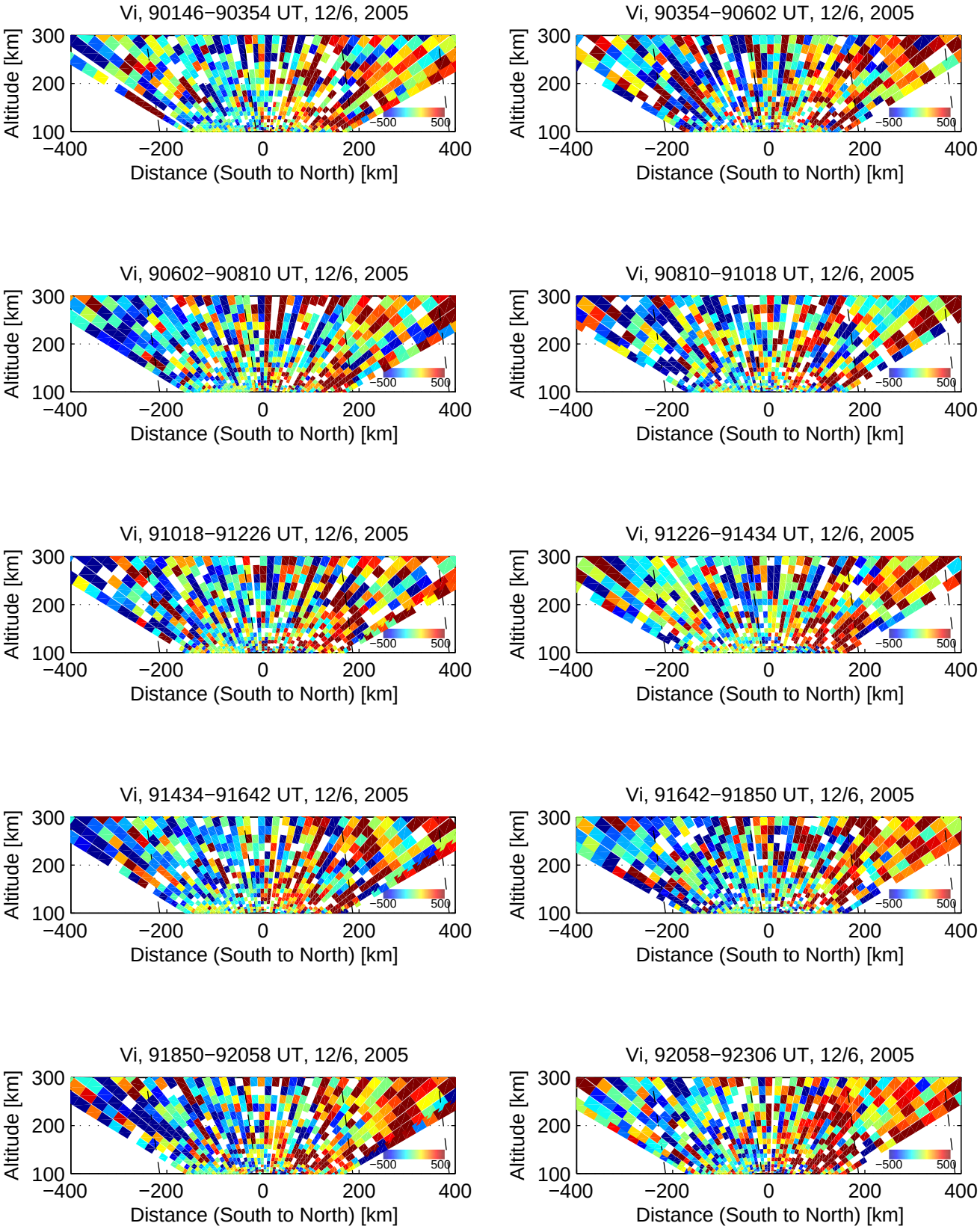
Vi, 90146−90354 UT, 12/6, 2005
Vi, 90354−90602 UT, 12/6, 2005
Vi, 90602−90810 UT, 12/6, 2005
Vi, 90810−91018 UT, 12/6, 2005
Vi, 91018−91226 UT, 12/6, 2005
Vi, 91226−91434 UT, 12/6, 2005
Vi, 91434−91642 UT, 12/6, 2005
Vi, 91642−91850 UT, 12/6, 2005
Vi, 91850−92058 UT, 12/6, 2005
Vi, 92058−92306 UT, 12/6, 2005
Altitude [km]
300
200
100
−400
−200
0
200
400
Distance (South to North) [km]
−500
500

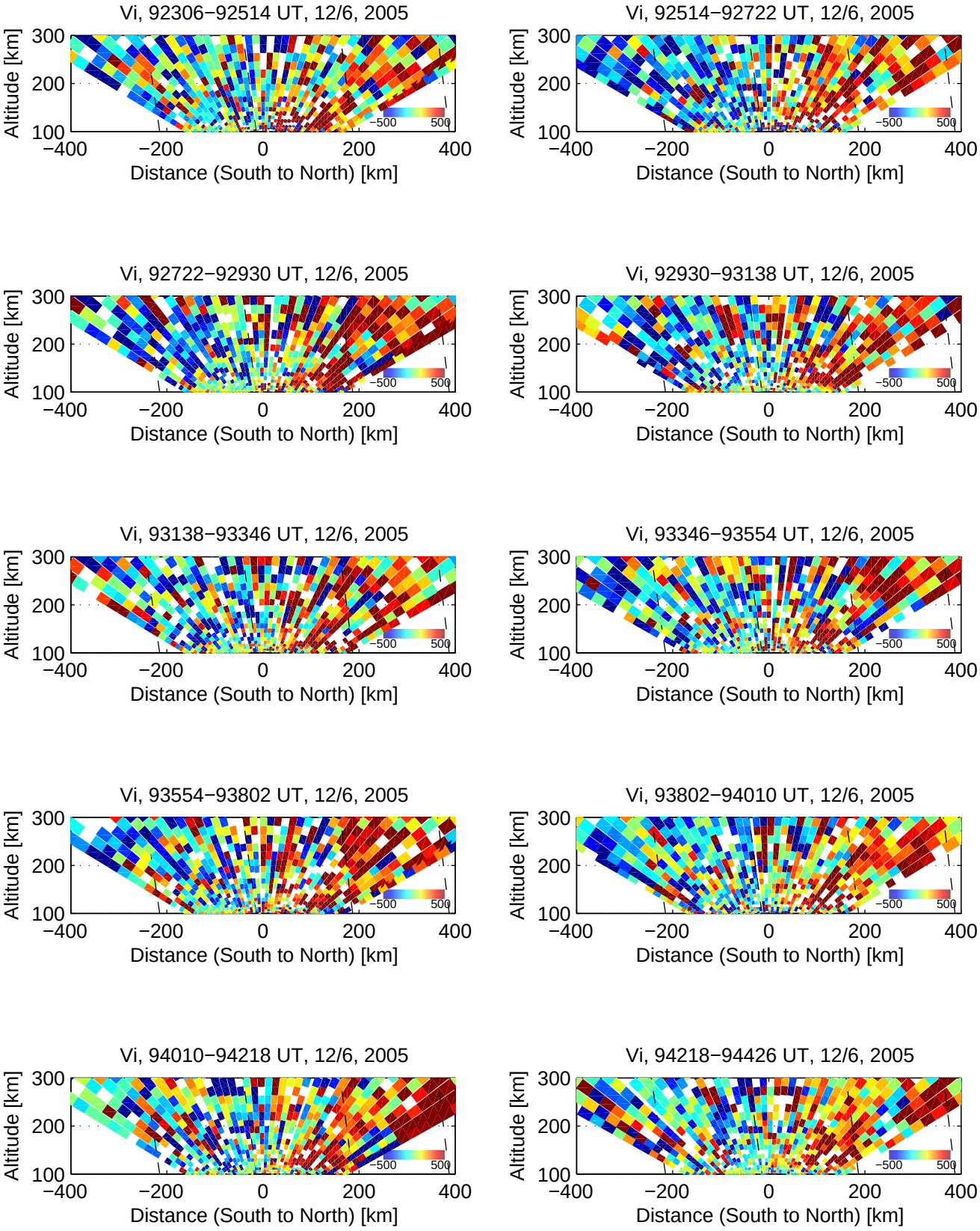
Vi, 92306−92514 UT, 12/6, 2005
Vi, 92514−92722 UT, 12/6, 2005
Vi, 92722−92930 UT, 12/6, 2005
Vi, 92930−93138 UT, 12/6, 2005
Vi, 93138−93346 UT, 12/6, 2005
Vi, 93346−93554 UT, 12/6, 2005
Vi, 93554−93802 UT, 12/6, 2005
Vi, 93802−94010 UT, 12/6, 2005
Vi, 94010−94218 UT, 12/6, 2005
Vi, 94218−94426 UT, 12/6, 2005
Altitude [km]
300
200
100
−400
−200
0
200
400
Distance (South to North) [km]
−500
500

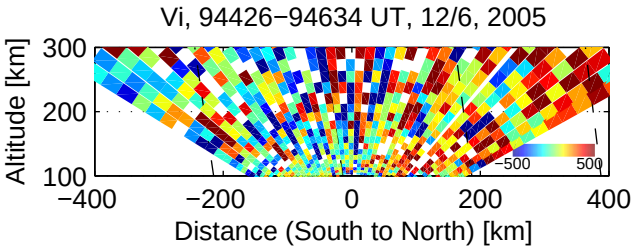
Vi, 94426−94634 UT, 12/6, 2005
Altitude [km]
300
200
100
−400
−200
0
200
400
Distance (South to North) [km]
−500
500

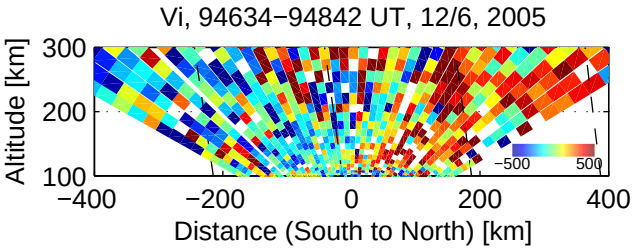
Vi, 94634−94842 UT, 12/6, 2005
Altitude [km]
300
200
100
−400
−200
0
200
400
Distance (South to North) [km]
−500
500

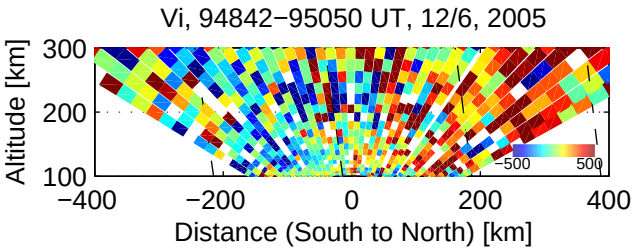
Vi, 94842−95050 UT, 12/6, 2005
Altitude [km]
300
200
100
−400
−200
0
200
400
Distance (South to North) [km]
−500
500

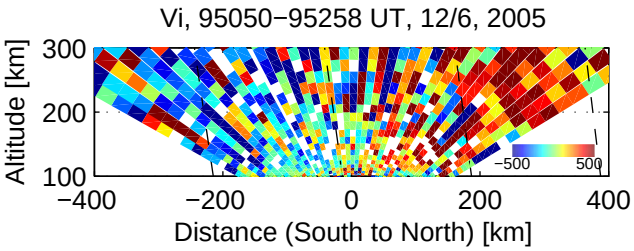
Vi, 95050−95258 UT, 12/6, 2005
Altitude [km]
300
200
100
−400
−200
0
200
400
Distance (South to North) [km]
−500
500

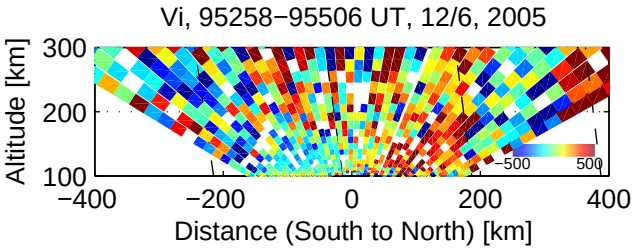
Vi, 95258−95506 UT, 12/6, 2005
Altitude [km]
300
200
100
−400
−200
0
200
400
Distance (South to North) [km]
−500
500

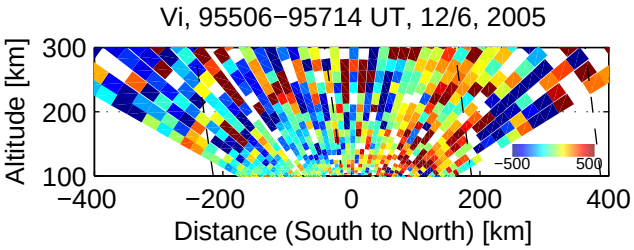
Vi, 95506−95714 UT, 12/6, 2005
Altitude [km]
300
200
100
−400
−200
0
200
400
Distance (South to North) [km]
−500
500

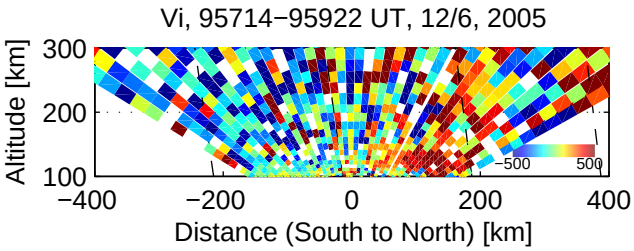
Vi, 95714−95922 UT, 12/6, 2005
Altitude [km]
300
200
100
−400
−200
0
200
400
Distance (South to North) [km]
−500
500

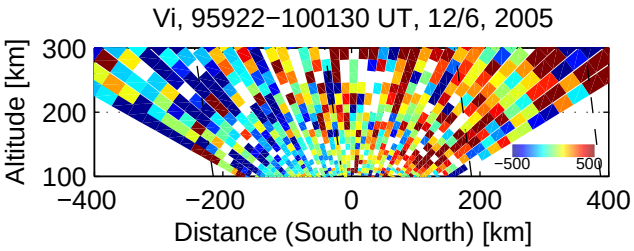
Vi, 95922−100130 UT, 12/6, 2005
Altitude [km]
300
200
100
−400
−200
0
200
400
Distance (South to North) [km]
−500
500

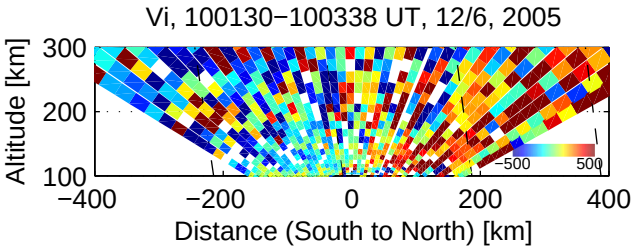
Vi, 100130−100338 UT, 12/6, 2005
Altitude [km]
300
200
100
−400
−200
0
200
400
Distance (South to North) [km]
−500
500

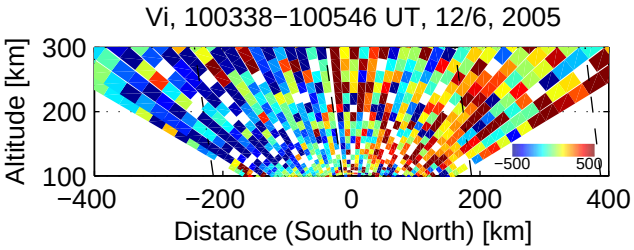
Vi, 100338−100546 UT, 12/6, 2005
Altitude [km]
300
200
100
−400
−200
0
200
400
Distance (South to North) [km]
−500
500

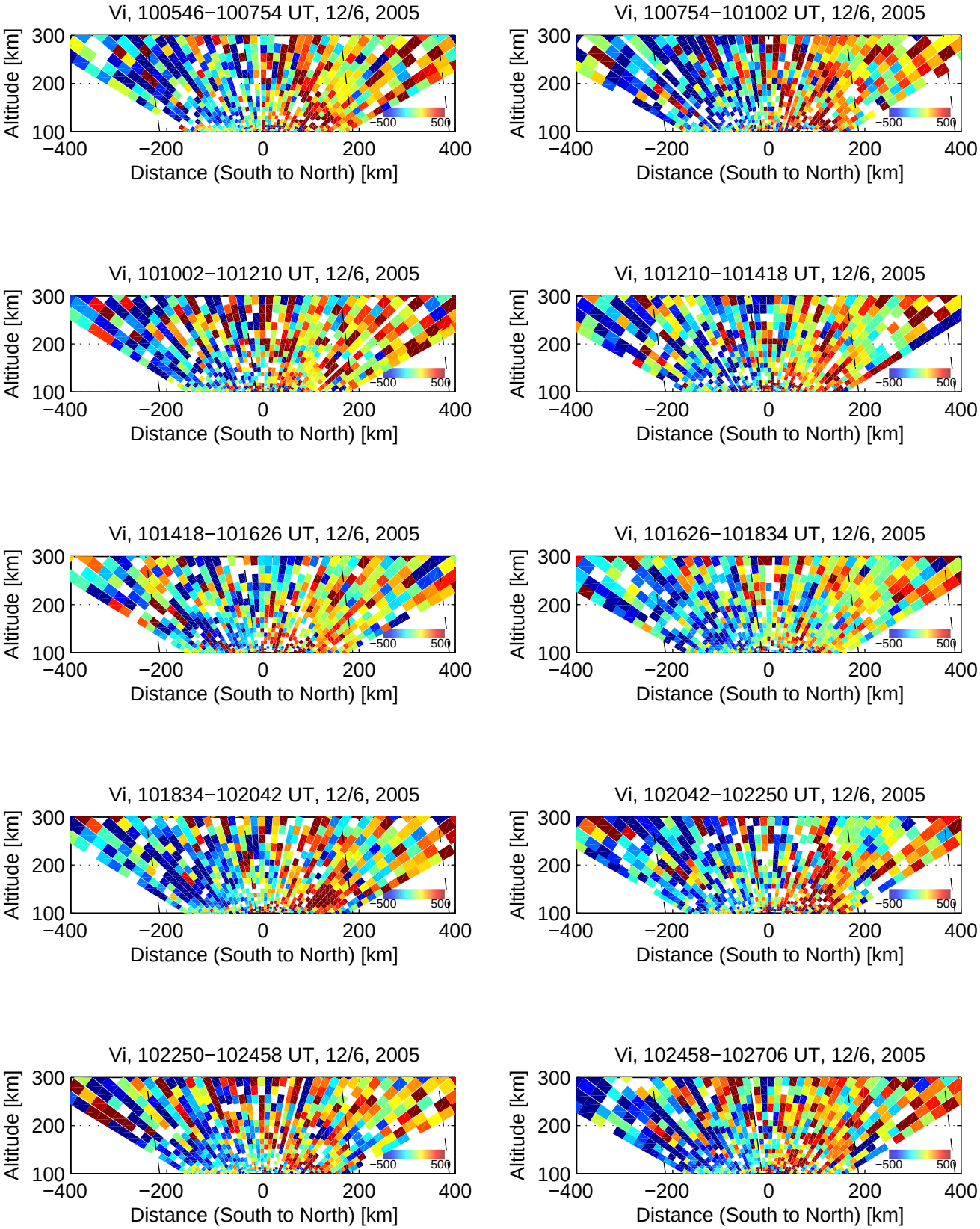
Vi, 100546−100754 UT, 12/6, 2005
Vi, 100754−101002 UT, 12/6, 2005
Vi, 101002−101210 UT, 12/6, 2005
Vi, 101210−101418 UT, 12/6, 2005
Vi, 101418−101626 UT, 12/6, 2005
Vi, 101626−101834 UT, 12/6, 2005
Vi, 101834−102042 UT, 12/6, 2005
Vi, 102042−102250 UT, 12/6, 2005
Vi, 102250−102458 UT, 12/6, 2005
Vi, 102458−102706 UT, 12/6, 2005
Altitude [km]
300
200
100
−400
−200
0
200
400
Distance (South to North) [km]
−500
500

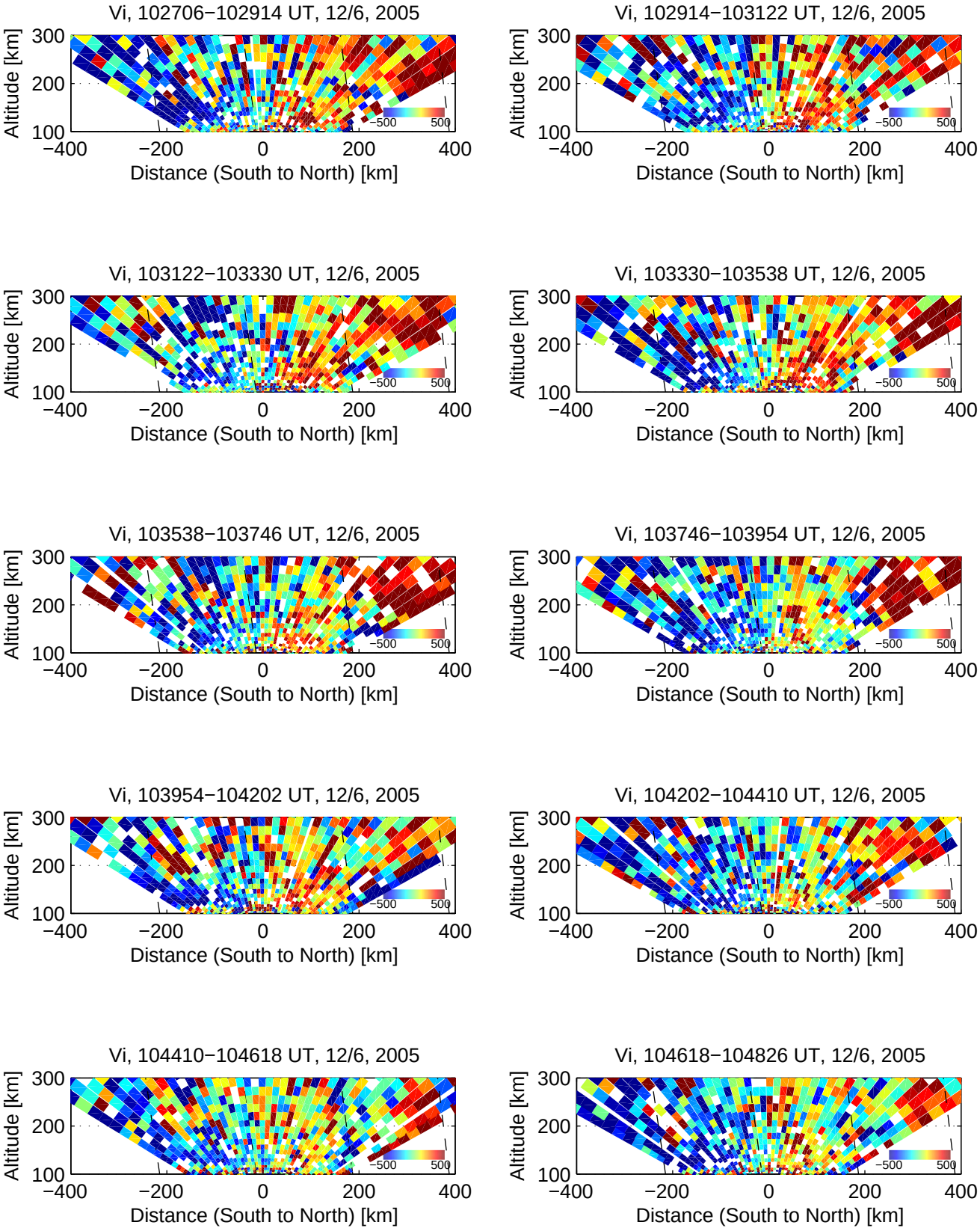
Vi, 102706−102914 UT, 12/6, 2005
Vi, 102914−103122 UT, 12/6, 2005
Vi, 103122−103330 UT, 12/6, 2005
Vi, 103330−103538 UT, 12/6, 2005
Vi, 103538−103746 UT, 12/6, 2005
Vi, 103746−103954 UT, 12/6, 2005
Vi, 103954−104202 UT, 12/6, 2005
Vi, 104202−104410 UT, 12/6, 2005
Vi, 104410−104618 UT, 12/6, 2005
Vi, 104618−104826 UT, 12/6, 2005
Altitude [km]
300
200
100
−400
−200
0
200
400
Distance (South to North) [km]
−500
500

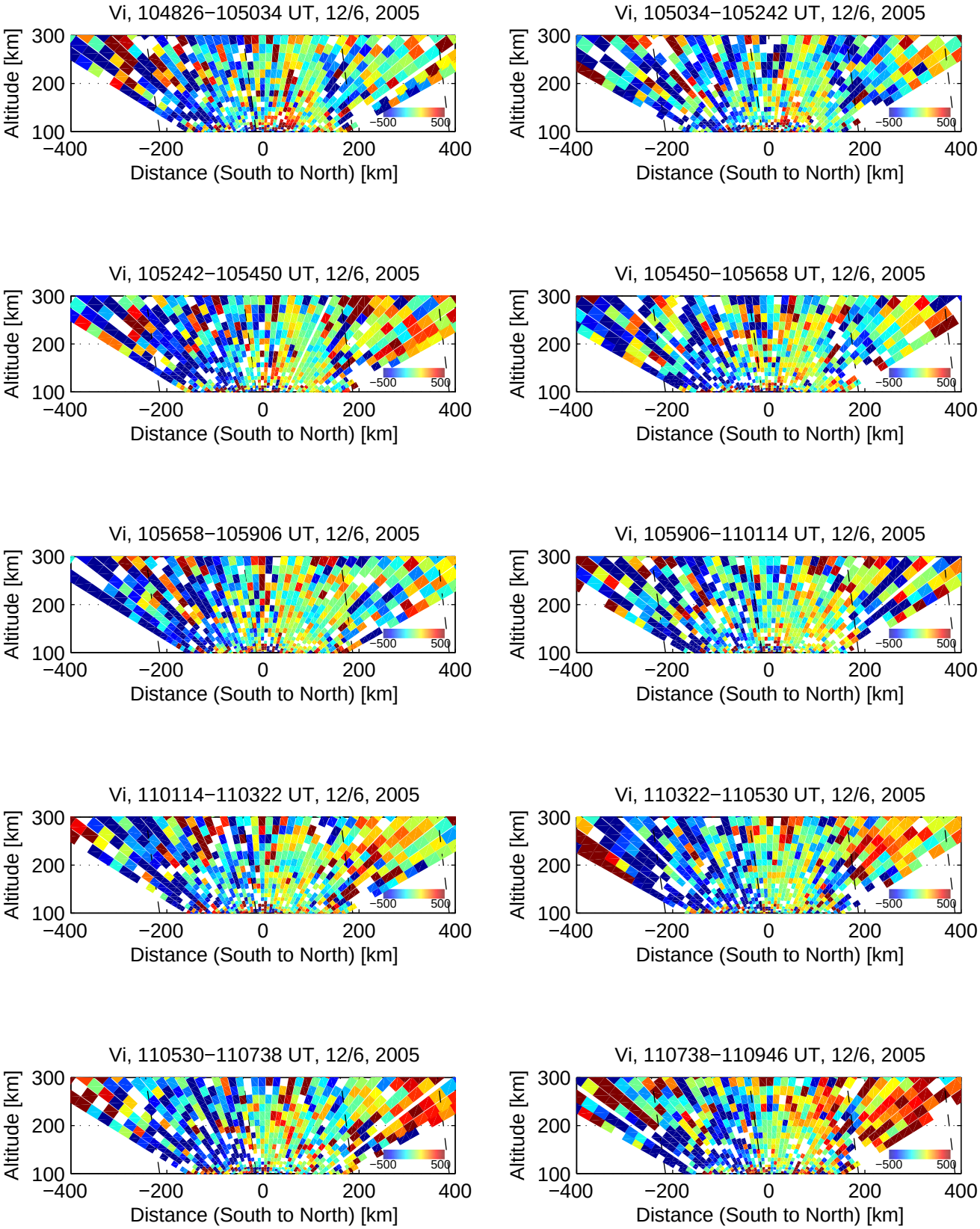
Vi, 104826−105034 UT, 12/6, 2005
Vi, 105034−105242 UT, 12/6, 2005
Vi, 105242−105450 UT, 12/6, 2005
Vi, 105450−105658 UT, 12/6, 2005
Vi, 105658−105906 UT, 12/6, 2005
Vi, 105906−110114 UT, 12/6, 2005
Vi, 110114−110322 UT, 12/6, 2005
Vi, 110322−110530 UT, 12/6, 2005
Vi, 110530−110738 UT, 12/6, 2005
Vi, 110738−110946 UT, 12/6, 2005
Altitude [km]
300
200
100
−400
−200
0
200
400
Distance (South to North) [km]
−500
500

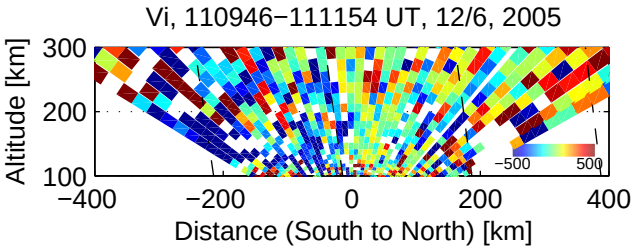
Vi, 110946−111154 UT, 12/6, 2005
Altitude [km]
300
200
100
−400
−200
0
200
400
Distance (South to North) [km]
−500
500

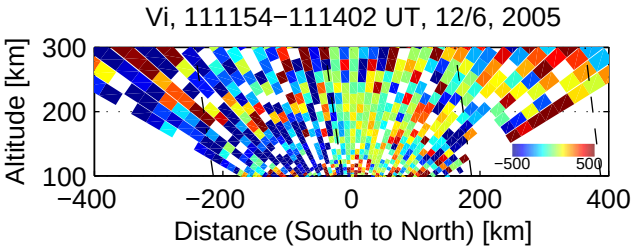
Vi, 111154−111402 UT, 12/6, 2005
Altitude [km]
300
200
100
−400
−200
0
200
400
Distance (South to North) [km]
−500
500

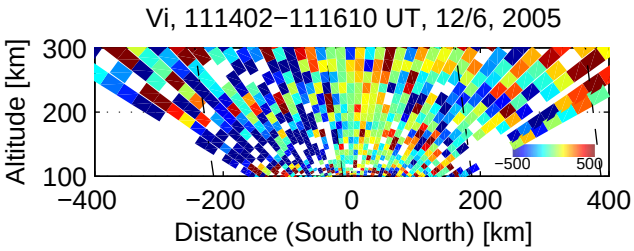
Vi, 111402−111610 UT, 12/6, 2005
Altitude [km]
300
200
100
−400
−200
0
200
400
Distance (South to North) [km]
−500
500

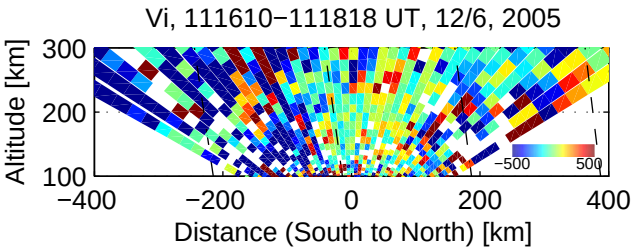
Vi, 111610−111818 UT, 12/6, 2005
Altitude [km]
300
200
100
−400
−200
0
200
400
Distance (South to North) [km]
−500
500

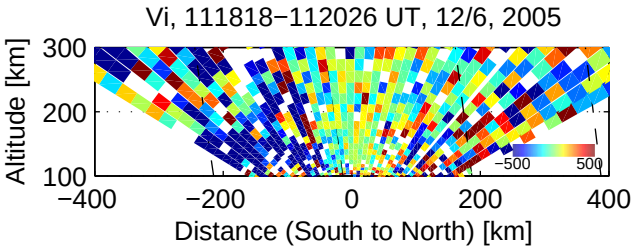
Vi, 111818−112026 UT, 12/6, 2005
Altitude [km]
300
200
100
−400
−200
0
200
400
Distance (South to North) [km]
−500
500

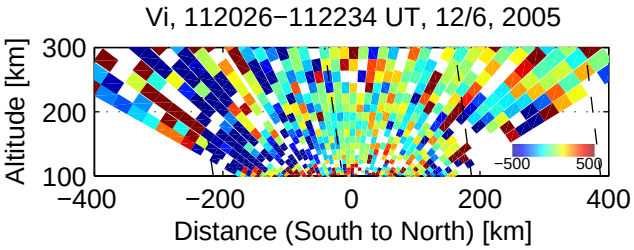
Vi, 112026−112234 UT, 12/6, 2005
Altitude [km]
300
200
100
−400
−200
0
200
400
Distance (South to North) [km]
−500
500

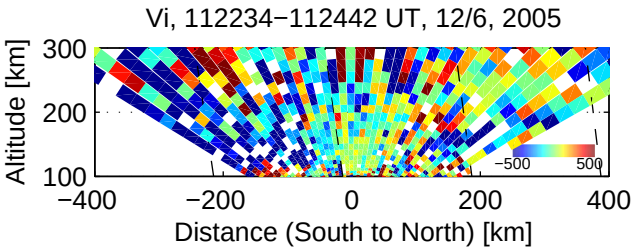
Vi, 112234−112442 UT, 12/6, 2005
Altitude [km]
300
200
100
−400
−200
0
200
400
Distance (South to North) [km]
−500
500

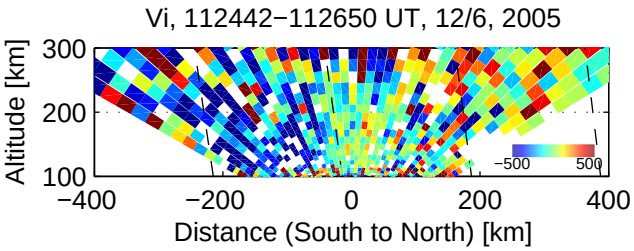
Vi, 112442−112650 UT, 12/6, 2005
Altitude [km]
300
200
100
−400
−200
0
200
400
Distance (South to North) [km]
−500
500

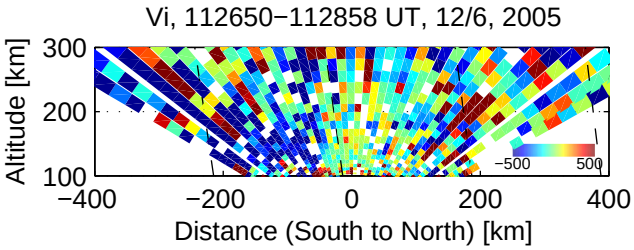
Vi, 112650−112858 UT, 12/6, 2005
Altitude [km]
300
200
100
−400
−200
0
200
400
Distance (South to North) [km]
−500
500

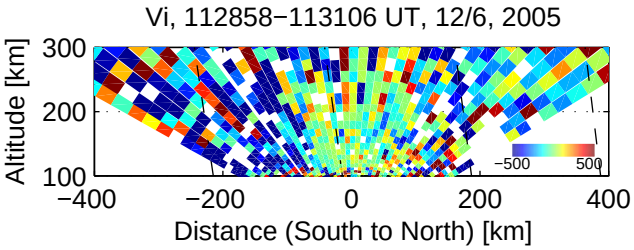
Vi, 112858−113106 UT, 12/6, 2005
Altitude [km]
300
200
100
−400
−200
0
200
400
Distance (South to North) [km]
−500
500

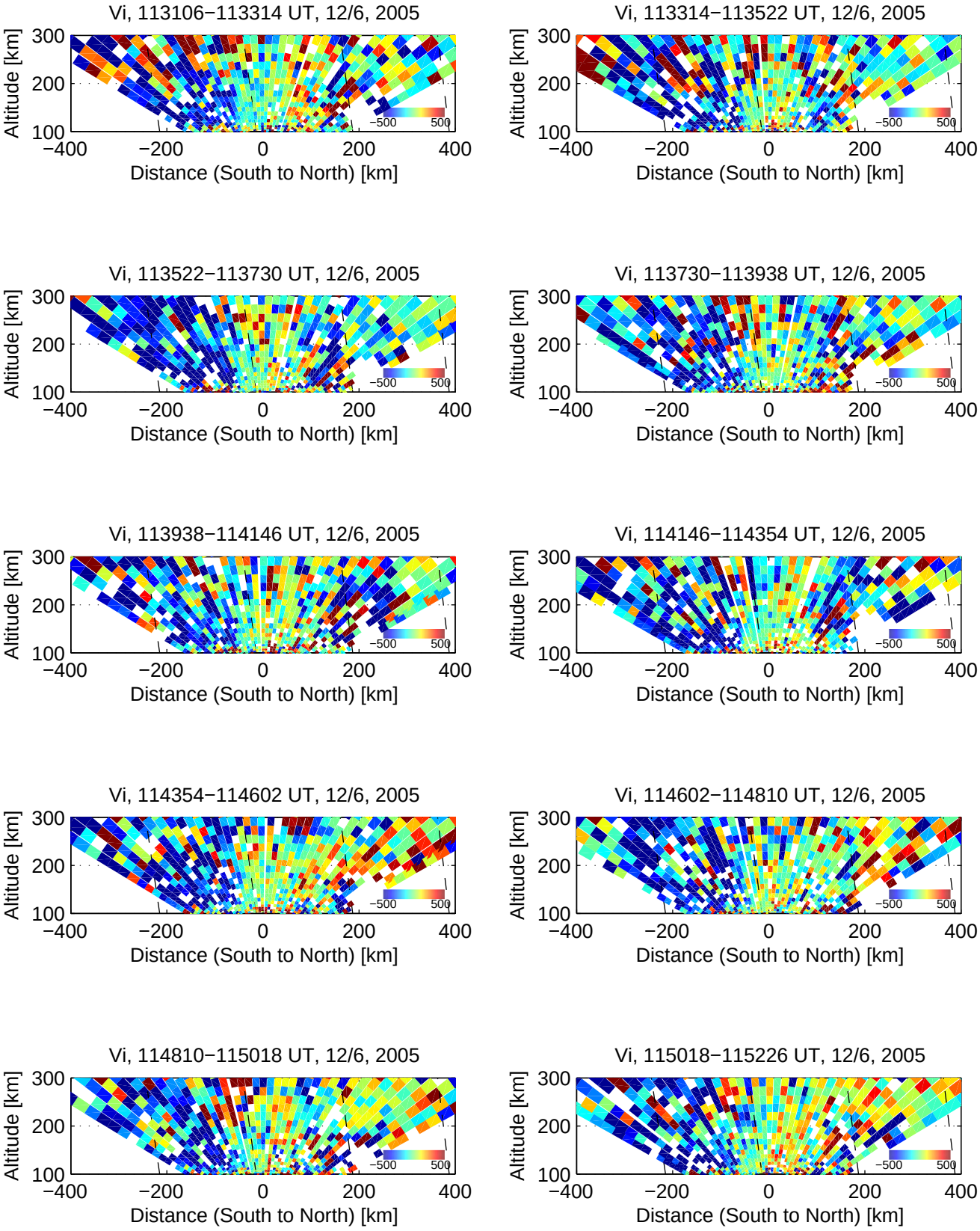
Vi, 113106−113314 UT, 12/6, 2005
Vi, 113314−113522 UT, 12/6, 2005
Vi, 113522−113730 UT, 12/6, 2005
Vi, 113730−113938 UT, 12/6, 2005
Vi, 113938−114146 UT, 12/6, 2005
Vi, 114146−114354 UT, 12/6, 2005
Vi, 114354−114602 UT, 12/6, 2005
Vi, 114602−114810 UT, 12/6, 2005
Vi, 114810−115018 UT, 12/6, 2005
Vi, 115018−115226 UT, 12/6, 2005
Altitude [km]
300
200
100
−400
−200
0
200
400
Distance (South to North) [km]
−500
500

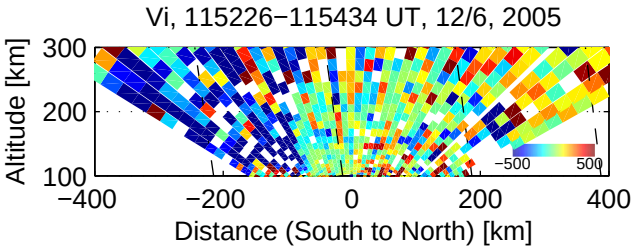
Vi, 115226−115434 UT, 12/6, 2005
Altitude [km]
300
200
100
−400
−200
0
200
400
Distance (South to North) [km]
−500
500

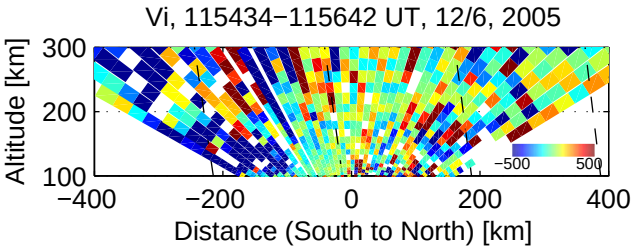
Vi, 115434−115642 UT, 12/6, 2005
Altitude [km]
300
200
100
−400
−200
0
200
400
Distance (South to North) [km]
−500
500

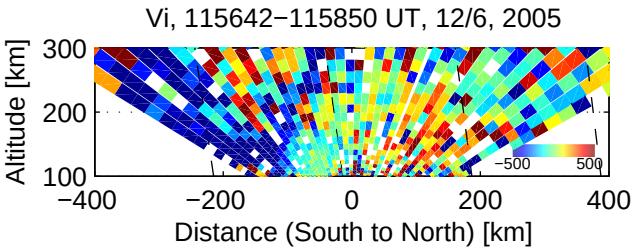
Vi, 115642−115850 UT, 12/6, 2005
Altitude [km]
300
200
100
−400
−200
0
200
400
Distance (South to North) [km]
−500
500

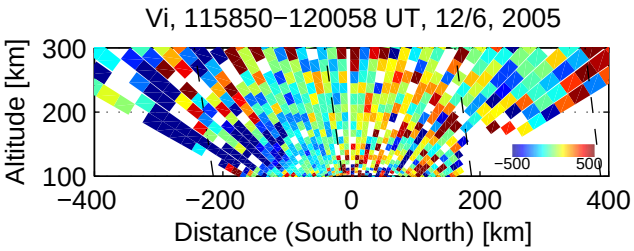
Vi, 115850−120058 UT, 12/6, 2005
Altitude [km]
300
200
100
−400
−200
0
200
400
Distance (South to North) [km]
−500
500

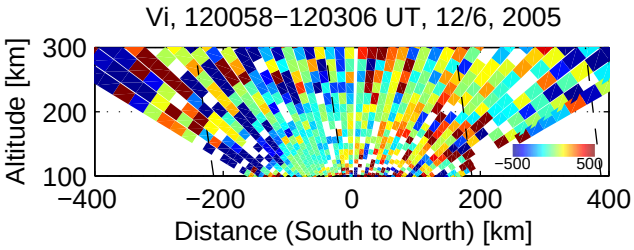
Vi, 120058−120306 UT, 12/6, 2005
Altitude [km]
300
200
100
−400
−200
0
200
400
Distance (South to North) [km]
−500
500

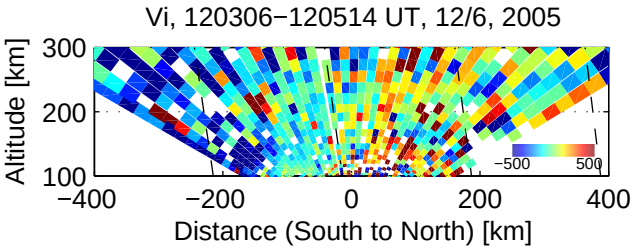
Vi, 120306−120514 UT, 12/6, 2005
Altitude [km]
300
200
100
−400
−200
0
200
400
Distance (South to North) [km]
−500
500

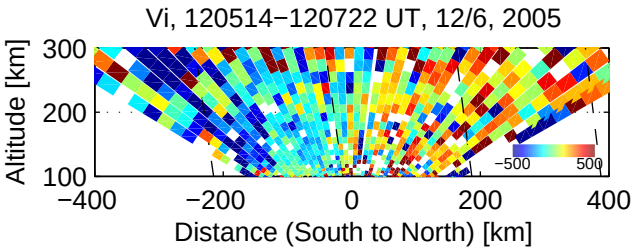
Vi, 120514−120722 UT, 12/6, 2005
Altitude [km]
300
200
100
−400
−200
0
200
400
Distance (South to North) [km]
−500
500

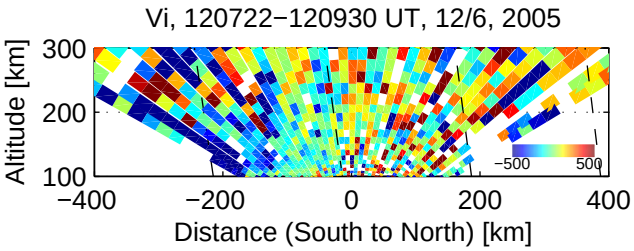
Vi, 120722−120930 UT, 12/6, 2005
Altitude [km]
300
200
100
−400
−200
0
200
400
Distance (South to North) [km]
−500
500

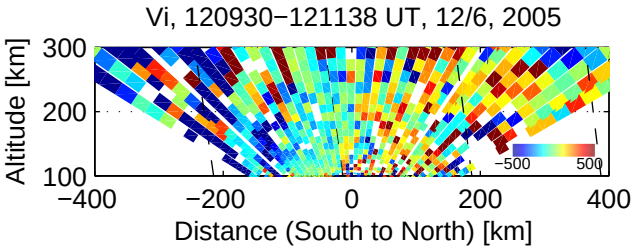
Vi, 120930−121138 UT, 12/6, 2005
Altitude [km]
300
200
100
−400
−200
0
200
400
Distance (South to North) [km]
−500
500

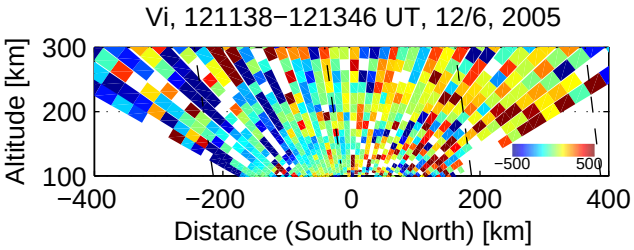
Vi, 121138−121346 UT, 12/6, 2005
Altitude [km]
300
200
100
−400
−200
0
200
400
Distance (South to North) [km]
−500
500

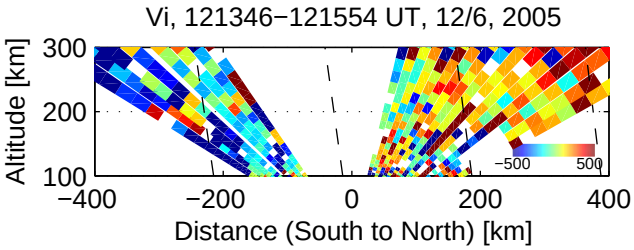
Vi, 121346−121554 UT, 12/6, 2005
Altitude [km]
300
200
100
−400
−200
0
200
400
Distance (South to North) [km]
−500
500

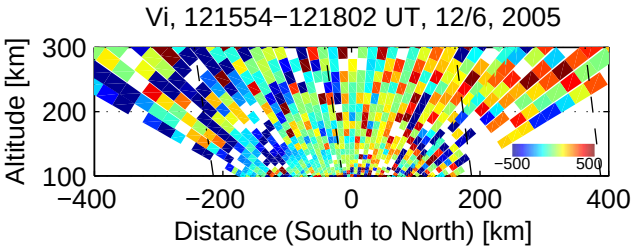
Vi, 121554−121802 UT, 12/6, 2005
Altitude [km]
300
200
100
−400
−200
0
200
400
Distance (South to North) [km]
−500
500

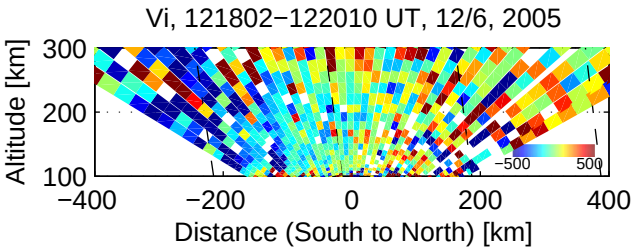
Vi, 121802−122010 UT, 12/6, 2005
Altitude [km]
300
200
100
−400
−200
0
200
400
Distance (South to North) [km]
−500
500

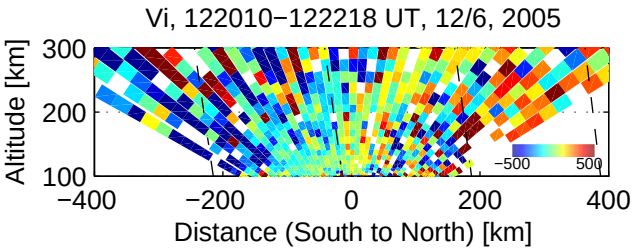
Vi, 122010−122218 UT, 12/6, 2005
Altitude [km]
300
200
100
−400
−200
0
200
400
Distance (South to North) [km]
−500
500

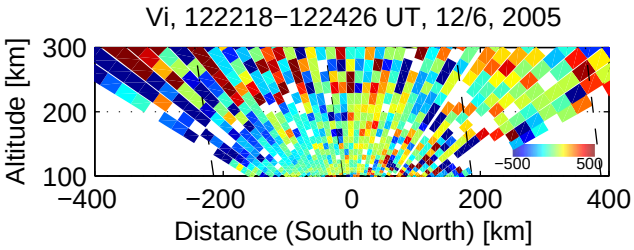
Vi, 122218−122426 UT, 12/6, 2005
Altitude [km]
300
200
100
−400
−200
0
200
400
Distance (South to North) [km]
−500
500

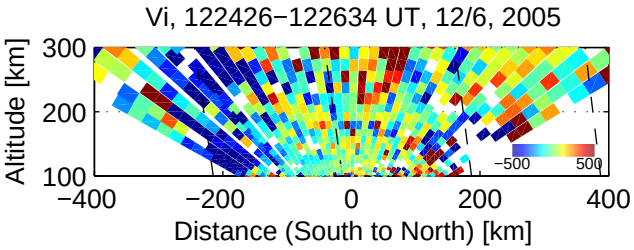
Vi, 122426−122634 UT, 12/6, 2005
Altitude [km]
300
200
100
−400
−200
0
200
400
Distance (South to North) [km]
−500
500

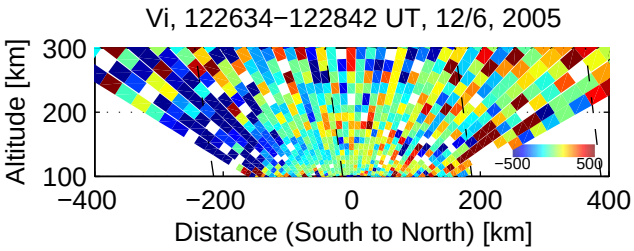
Vi, 122634−122842 UT, 12/6, 2005
Altitude [km]
300
200
100
−400
−200
0
200
400
Distance (South to North) [km]
−500
500

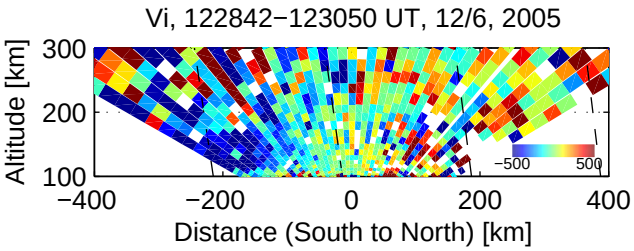
Vi, 122842−123050 UT, 12/6, 2005
Altitude [km]
300
200
100
−400
−200
0
200
400
Distance (South to North) [km]
−500
500

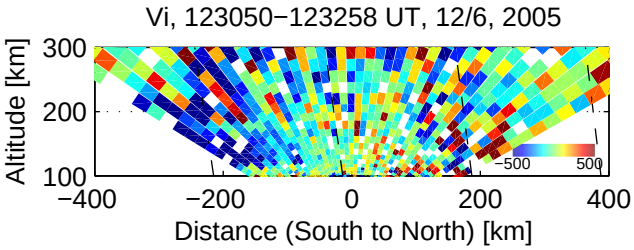
Vi, 123050−123258 UT, 12/6, 2005
Altitude [km]
300
200
100
−400
−200
0
200
400
Distance (South to North) [km]
−500
500

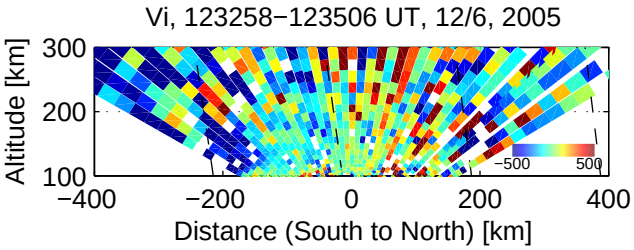
Vi, 123258−123506 UT, 12/6, 2005
Altitude [km]
300
200
100
−400
−200
0
200
400
Distance (South to North) [km]
−500
500

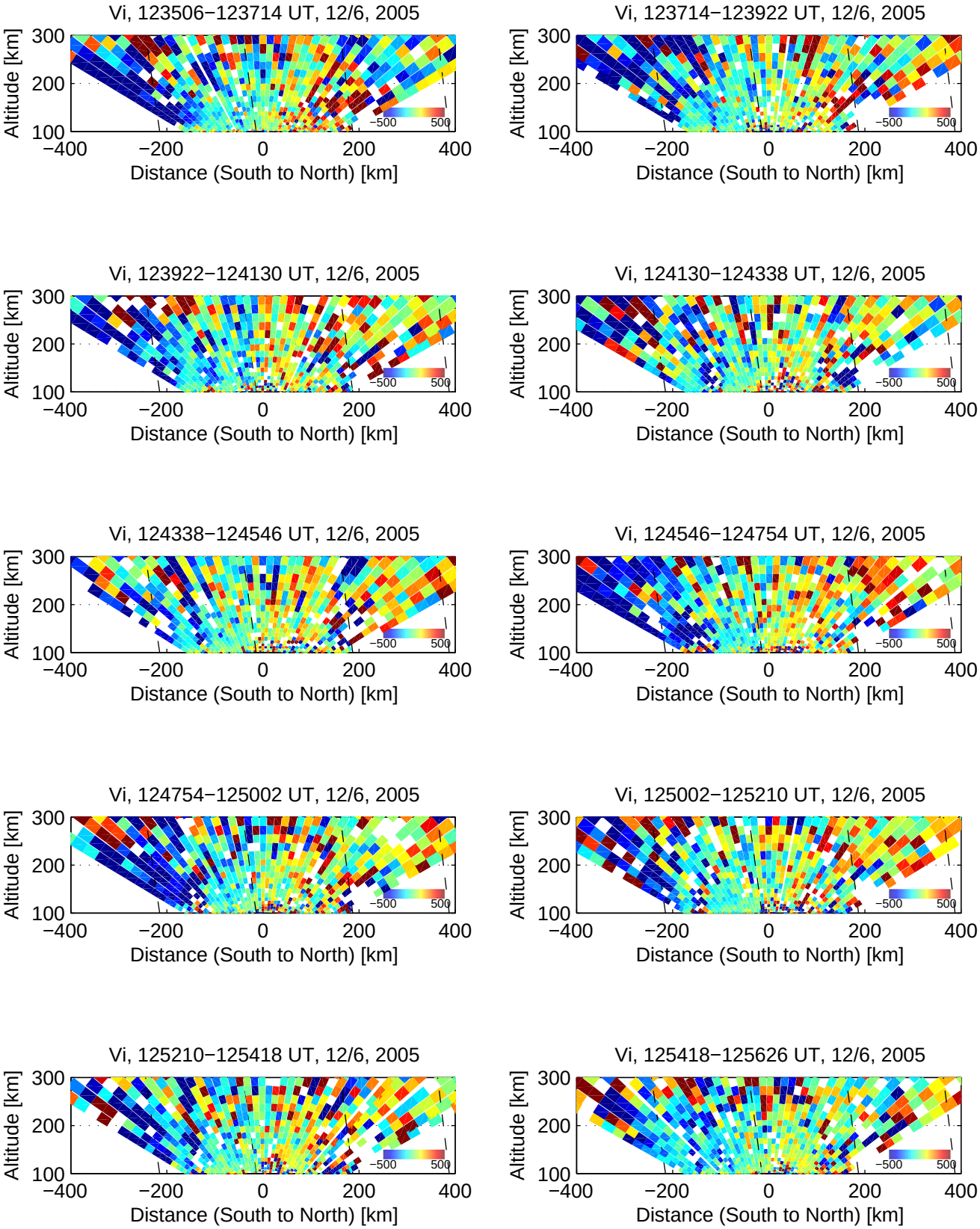
Vi, 123506−123714 UT, 12/6, 2005
Vi, 123714−123922 UT, 12/6, 2005
Vi, 123922−124130 UT, 12/6, 2005
Vi, 124130−124338 UT, 12/6, 2005
Vi, 124338−124546 UT, 12/6, 2005
Vi, 124546−124754 UT, 12/6, 2005
Vi, 124754−125002 UT, 12/6, 2005
Vi, 125002−125210 UT, 12/6, 2005
Vi, 125210−125418 UT, 12/6, 2005
Vi, 125418−125626 UT, 12/6, 2005
Altitude [km]
300
200
100
−400
−200
0
200
400
Distance (South to North) [km]
−500
500

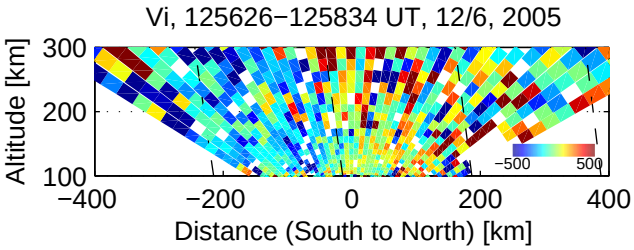
Vi, 125626−125834 UT, 12/6, 2005
Altitude [km]
300
200
100
−400
−200
0
200
400
Distance (South to North) [km]
−500
500

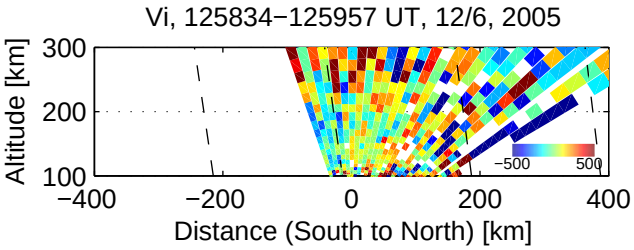
Vi, 125834−125957 UT, 12/6, 2005
Altitude [km]
300
200
100
−400
−200
0
200
400
Distance (South to North) [km]
−500
500