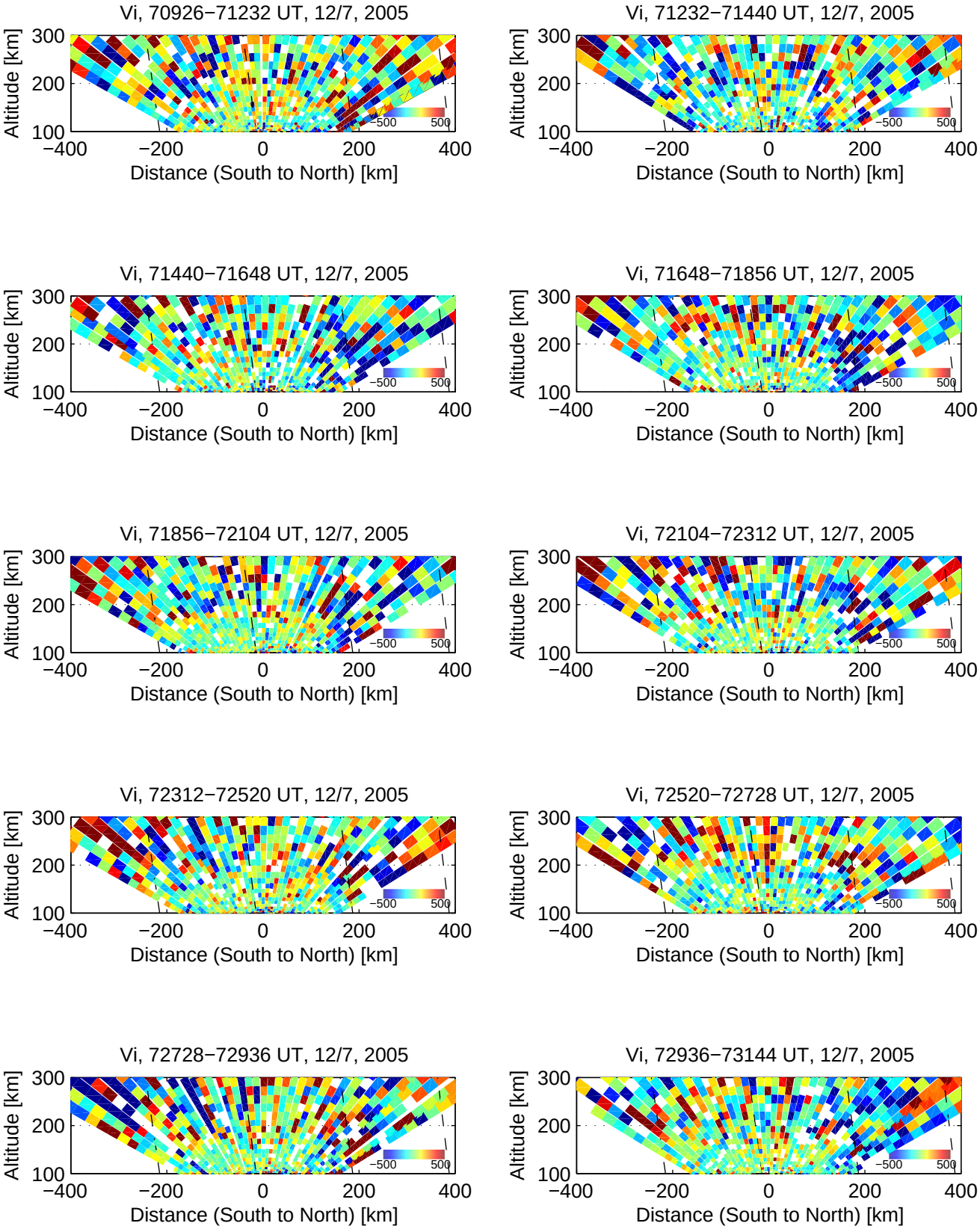
Vi, 70926−71232 UT, 12/7, 2005
Vi, 71232−71440 UT, 12/7, 2005
Vi, 71440−71648 UT, 12/7, 2005
Vi, 71648−71856 UT, 12/7, 2005
Vi, 71856−72104 UT, 12/7, 2005
Vi, 72104−72312 UT, 12/7, 2005
Vi, 72312−72520 UT, 12/7, 2005
Vi, 72520−72728 UT, 12/7, 2005
Vi, 72728−72936 UT, 12/7, 2005
Vi, 72936−73144 UT, 12/7, 2005
Altitude [km]
300
200
100
−400
−200
0
200
400
Distance (South to North) [km]
−500
500

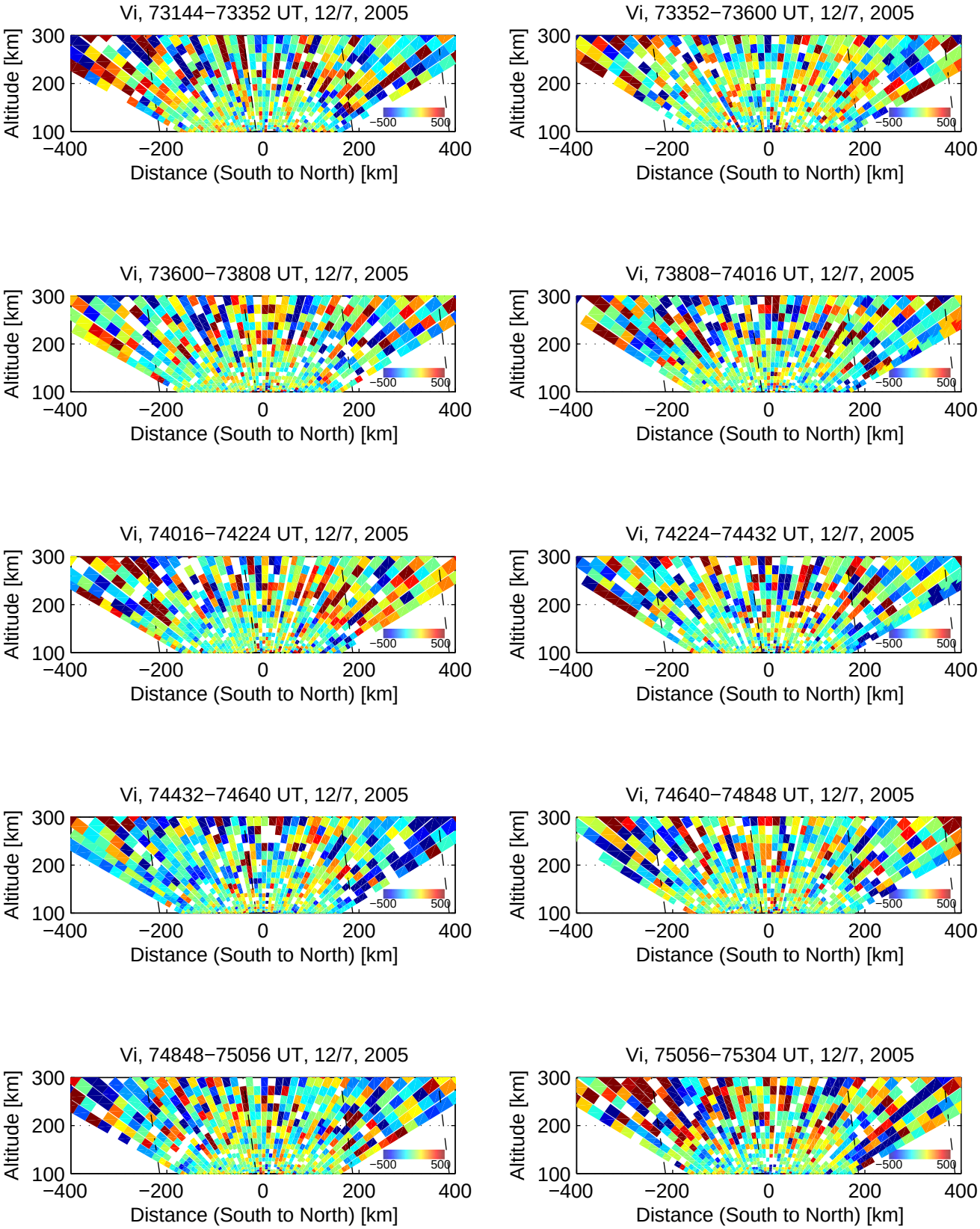
Vi, 73144−73352 UT, 12/7, 2005
Vi, 73352−73600 UT, 12/7, 2005
Vi, 73600−73808 UT, 12/7, 2005
Vi, 73808−74016 UT, 12/7, 2005
Vi, 74016−74224 UT, 12/7, 2005
Vi, 74224−74432 UT, 12/7, 2005
Vi, 74432−74640 UT, 12/7, 2005
Vi, 74640−74848 UT, 12/7, 2005
Vi, 74848−75056 UT, 12/7, 2005
Vi, 75056−75304 UT, 12/7, 2005
Altitude [km]
300
200
100
−400
−200
0
200
400
Distance (South to North) [km]
−500
500

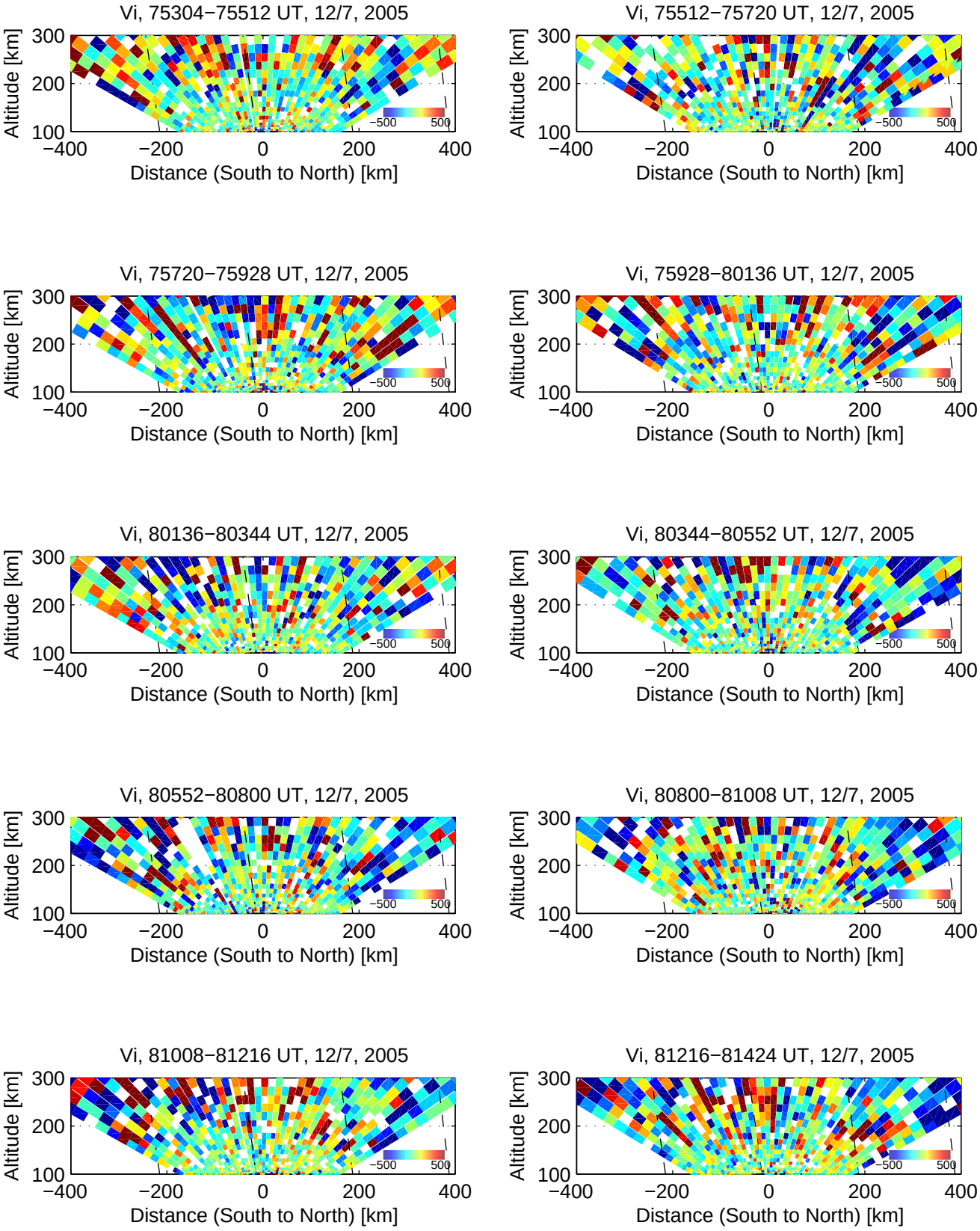
Vi, 75304−75512 UT, 12/7, 2005
Vi, 75512−75720 UT, 12/7, 2005
Vi, 75720−75928 UT, 12/7, 2005
Vi, 75928−80136 UT, 12/7, 2005
Vi, 80136−80344 UT, 12/7, 2005
Vi, 80344−80552 UT, 12/7, 2005
Vi, 80552−80800 UT, 12/7, 2005
Vi, 80800−81008 UT, 12/7, 2005
Vi, 81008−81216 UT, 12/7, 2005
Vi, 81216−81424 UT, 12/7, 2005
Altitude [km]
300
200
100
−400
−200
0
200
400
Distance (South to North) [km]
−500
500

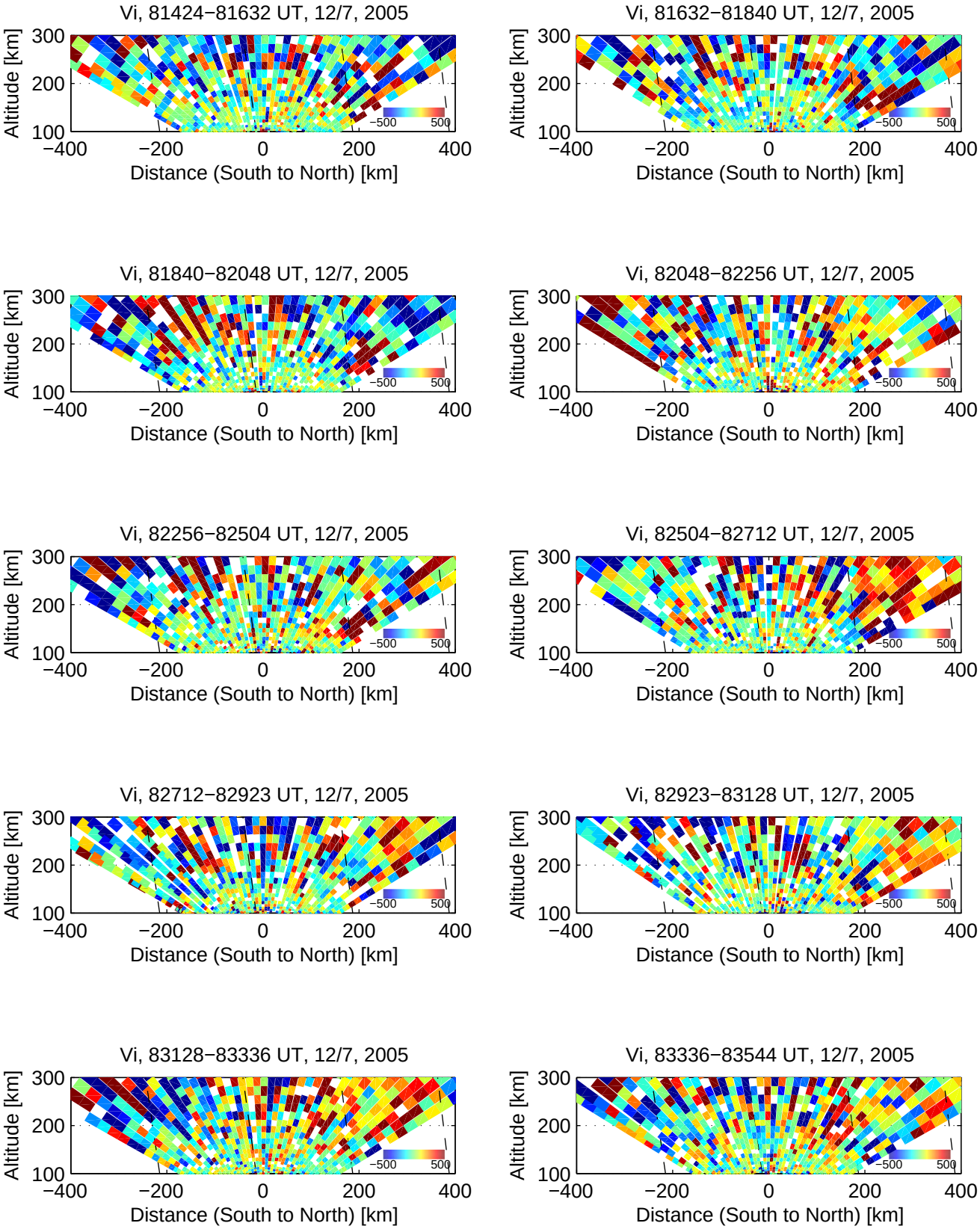
Vi, 81424−81632 UT, 12/7, 2005
Vi, 81632−81840 UT, 12/7, 2005
Vi, 81840−82048 UT, 12/7, 2005
Vi, 82048−82256 UT, 12/7, 2005
Vi, 82256−82504 UT, 12/7, 2005
Vi, 82504−82712 UT, 12/7, 2005
Vi, 82712−82923 UT, 12/7, 2005
Vi, 82923−83128 UT, 12/7, 2005
Vi, 83128−83336 UT, 12/7, 2005
Vi, 83336−83544 UT, 12/7, 2005
Altitude [km]
300
200
100
−400
−200
0
200
400
Distance (South to North) [km]
−500
500

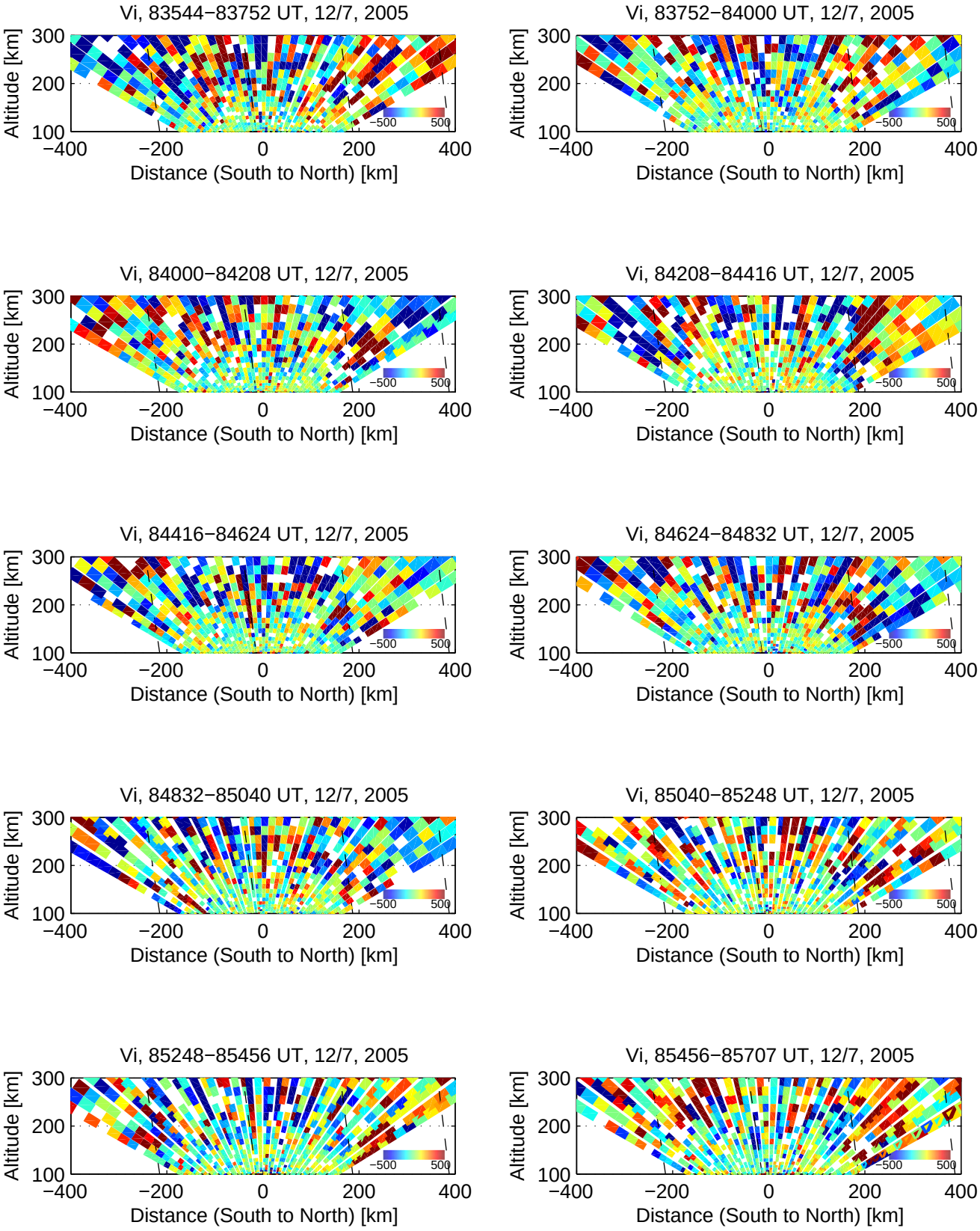
Vi, 83544−83752 UT, 12/7, 2005
Vi, 83752−84000 UT, 12/7, 2005
Vi, 84000−84208 UT, 12/7, 2005
Vi, 84208−84416 UT, 12/7, 2005
Vi, 84416−84624 UT, 12/7, 2005
Vi, 84624−84832 UT, 12/7, 2005
Vi, 84832−85040 UT, 12/7, 2005
Vi, 85040−85248 UT, 12/7, 2005
Vi, 85248−85456 UT, 12/7, 2005
Vi, 85456−85707 UT, 12/7, 2005
Altitude [km]
300
200
100
−400
−200
0
200
400
Distance (South to North) [km]
−500
500

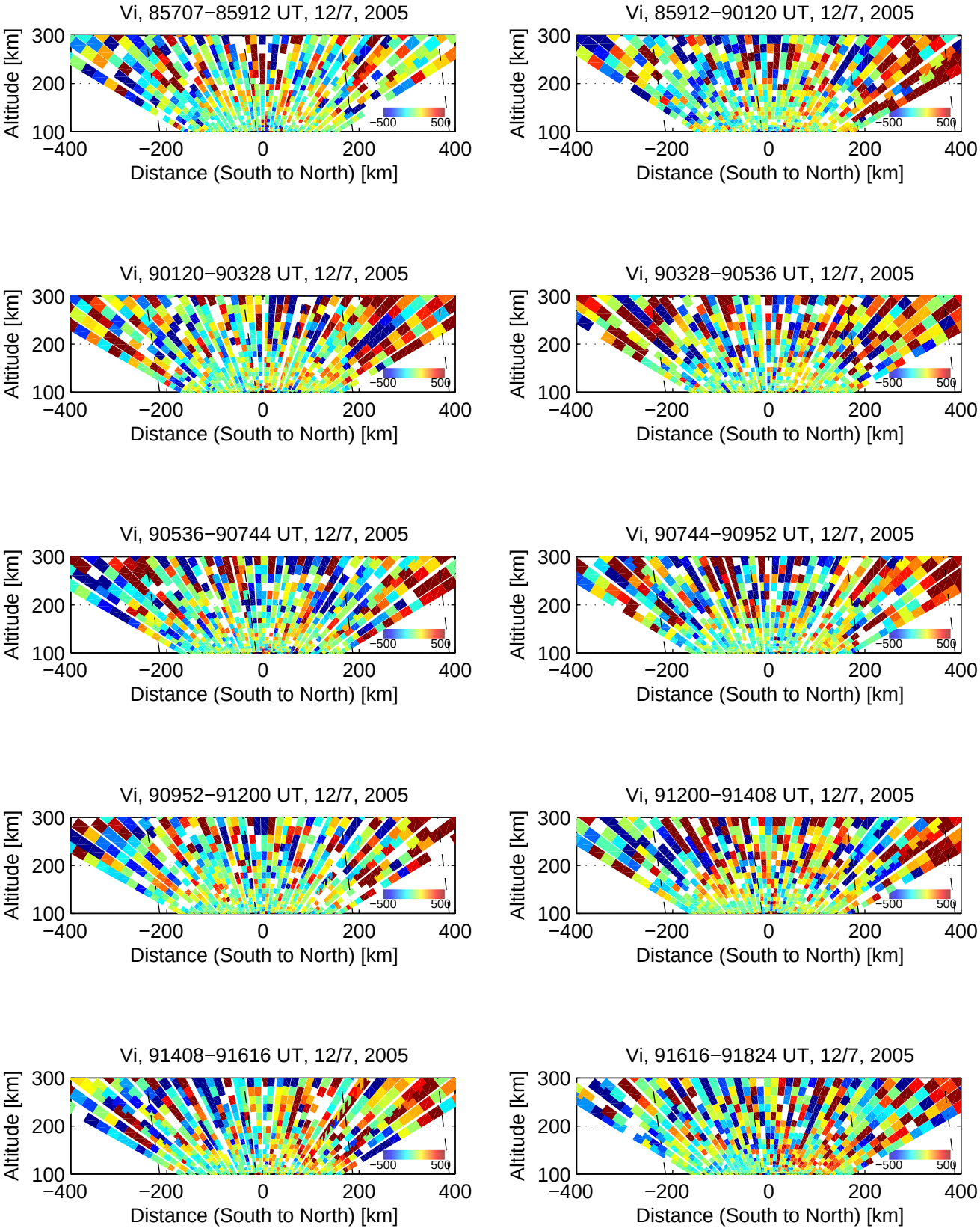
Vi, 85707−85912 UT, 12/7, 2005
Vi, 85912−90120 UT, 12/7, 2005
Vi, 90120−90328 UT, 12/7, 2005
Vi, 90328−90536 UT, 12/7, 2005
Vi, 90536−90744 UT, 12/7, 2005
Vi, 90744−90952 UT, 12/7, 2005
Vi, 90952−91200 UT, 12/7, 2005
Vi, 91200−91408 UT, 12/7, 2005
Vi, 91408−91616 UT, 12/7, 2005
Vi, 91616−91824 UT, 12/7, 2005
Altitude [km]
300
200
100
−400
−200
0
200
400
Distance (South to North) [km]
−500
500

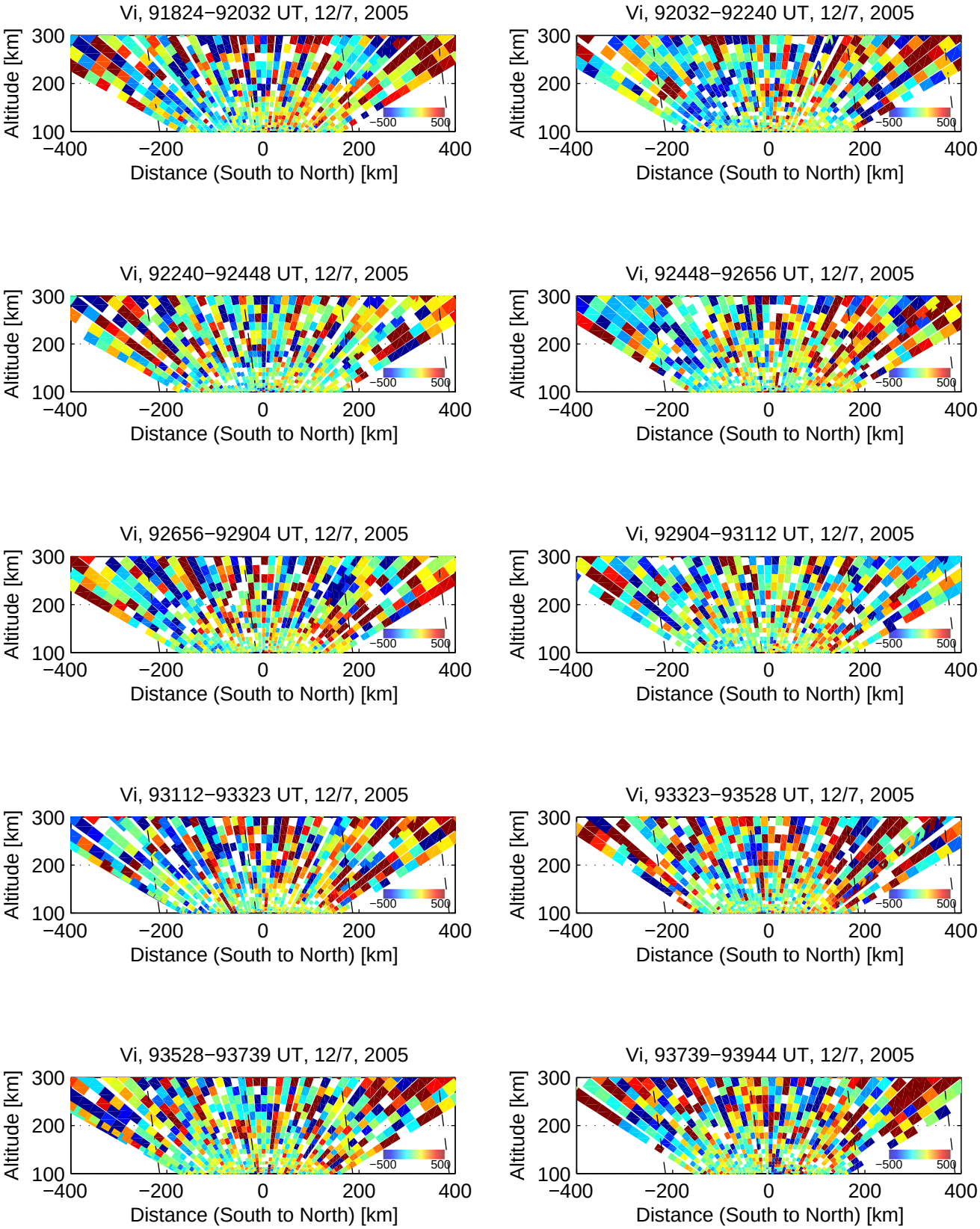
Vi, 91824−92032 UT, 12/7, 2005
Vi, 92032−92240 UT, 12/7, 2005
Vi, 92240−92448 UT, 12/7, 2005
Vi, 92448−92656 UT, 12/7, 2005
Vi, 92656−92904 UT, 12/7, 2005
Vi, 92904−93112 UT, 12/7, 2005
Vi, 93112−93323 UT, 12/7, 2005
Vi, 93323−93528 UT, 12/7, 2005
Vi, 93528−93739 UT, 12/7, 2005
Vi, 93739−93944 UT, 12/7, 2005
Altitude [km]
300
200
100
−400
−200
0
200
400
Distance (South to North) [km]
−500
500

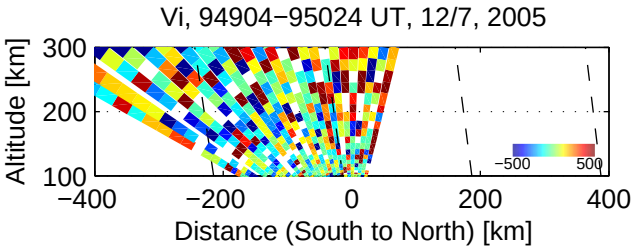
Vi, 94904−95024 UT, 12/7, 2005
Altitude [km]
300
200
100
−400
−200
0
200
400
Distance (South to North) [km]
−500
500

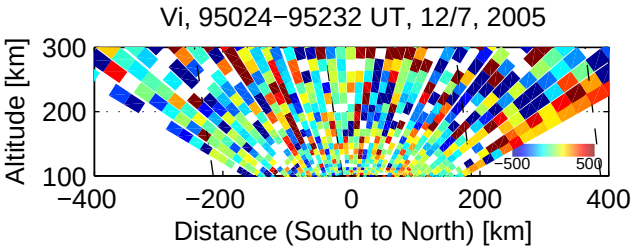
Vi, 95024−95232 UT, 12/7, 2005
Altitude [km]
300
200
100
−400
−200
0
200
400
Distance (South to North) [km]
−500
500

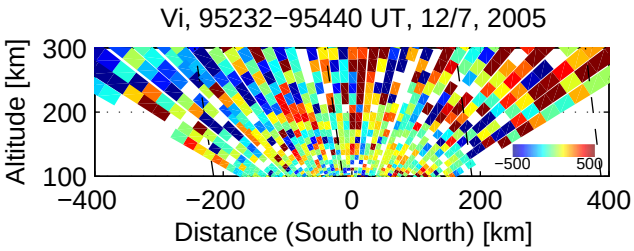
Vi, 95232−95440 UT, 12/7, 2005
Altitude [km]
300
200
100
−400
−200
0
200
400
Distance (South to North) [km]
−500
500

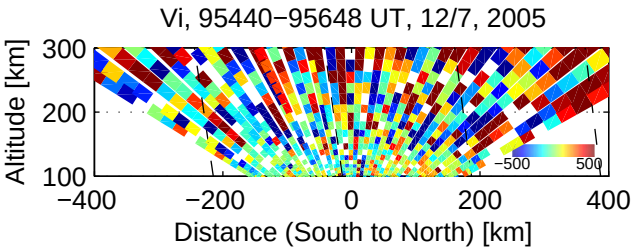
Vi, 95440−95648 UT, 12/7, 2005
Altitude [km]
300
200
100
−400
−200
0
200
400
Distance (South to North) [km]
−500
500

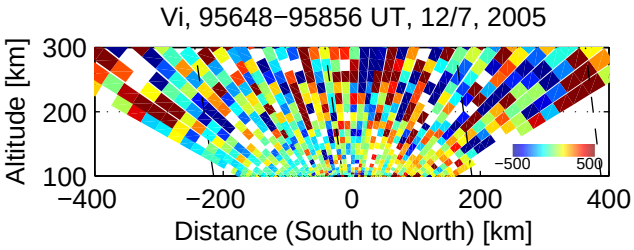
Vi, 95648−95856 UT, 12/7, 2005
Altitude [km]
300
200
100
−400
−200
0
200
400
Distance (South to North) [km]
−500
500

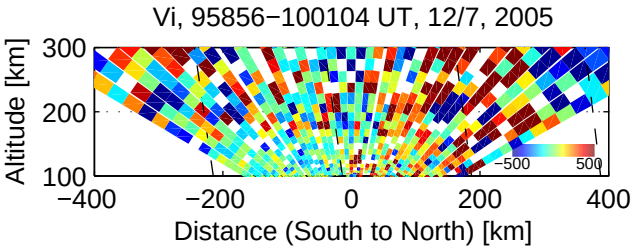
Vi, 95856−100104 UT, 12/7, 2005
Altitude [km]
300
200
100
−400
−200
0
200
400
Distance (South to North) [km]
−500
500

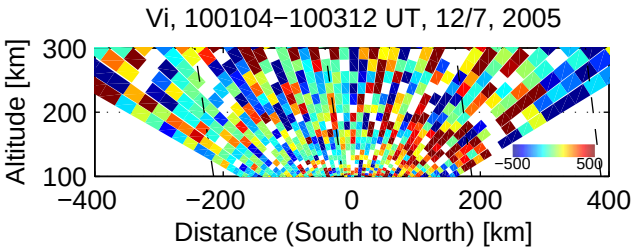
Vi, 100104−100312 UT, 12/7, 2005
Altitude [km]
300
200
100
−400
−200
0
200
400
Distance (South to North) [km]
−500
500

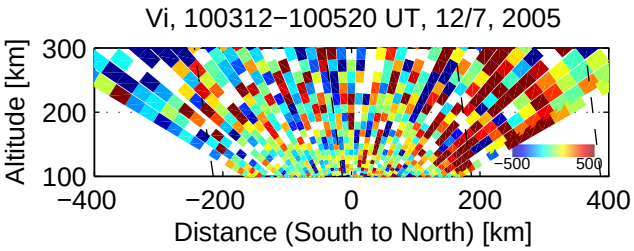
Vi, 100312−100520 UT, 12/7, 2005
Altitude [km]
300
200
100
−400
−200
0
200
400
Distance (South to North) [km]
−500
500

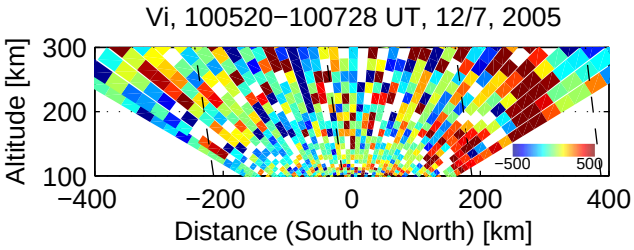
Vi, 100520−100728 UT, 12/7, 2005
Altitude [km]
300
200
100
−400
−200
0
200
400
Distance (South to North) [km]
−500
500

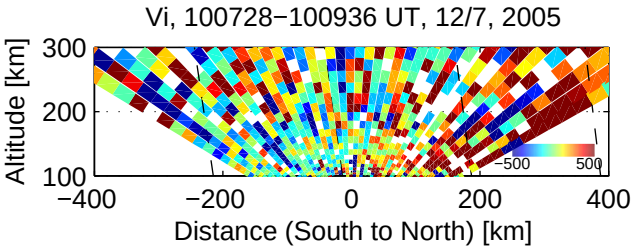
Vi, 100728−100936 UT, 12/7, 2005
Altitude [km]
300
200
100
−400
−200
0
200
400
Distance (South to North) [km]
−500
500

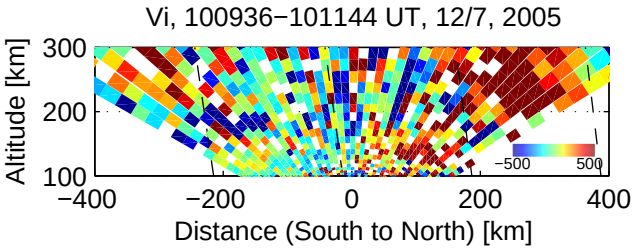
Vi, 100936−101144 UT, 12/7, 2005
Altitude [km]
300
200
100
−400
−200
0
200
400
Distance (South to North) [km]
−500
500

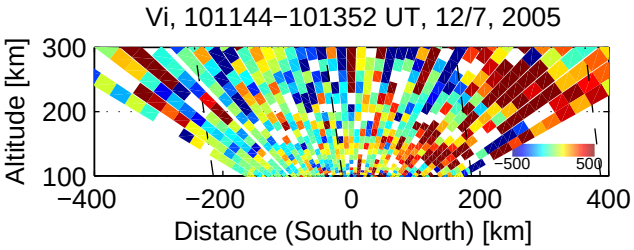
Vi, 101144−101352 UT, 12/7, 2005
Altitude [km]
300
200
100
−400
−200
0
200
400
Distance (South to North) [km]
−500
500

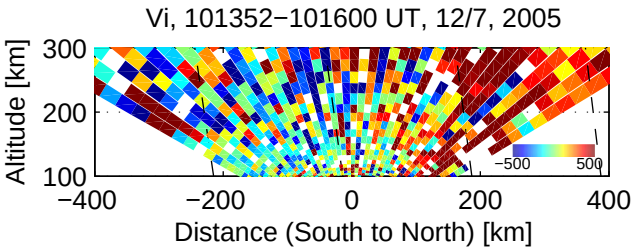
Vi, 101352−101600 UT, 12/7, 2005
Altitude [km]
300
200
100
−400
−200
0
200
400
Distance (South to North) [km]
−500
500

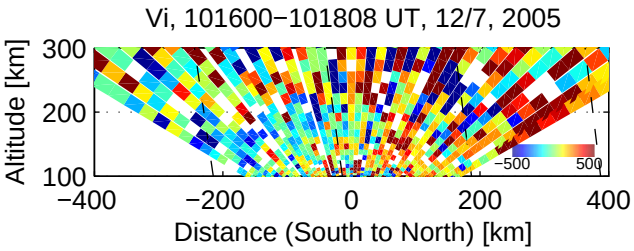
Vi, 101600−101808 UT, 12/7, 2005
Altitude [km]
300
200
100
−400
−200
0
200
400
Distance (South to North) [km]
−500
500

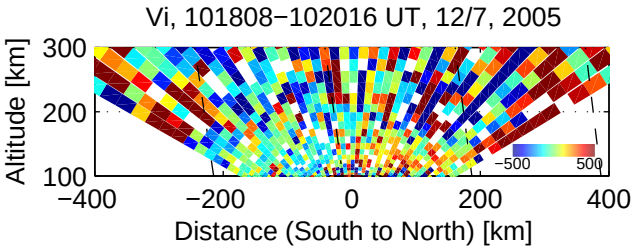
Vi, 101808−102016 UT, 12/7, 2005
Altitude [km]
300
200
100
−400
−200
0
200
400
Distance (South to North) [km]
−500
500

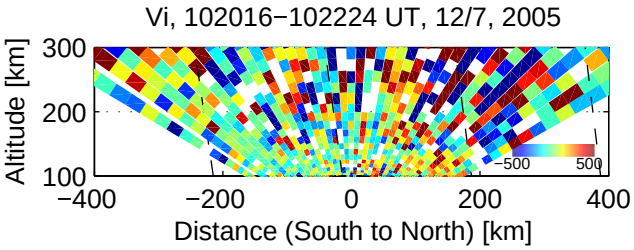
Vi, 102016−102224 UT, 12/7, 2005
Altitude [km]
300
200
100
−400
−200
0
200
400
Distance (South to North) [km]
−500
500

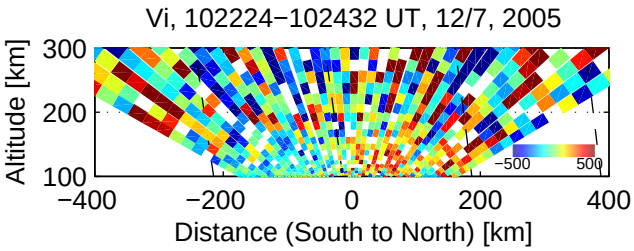
Vi, 102224−102432 UT, 12/7, 2005
Altitude [km]
300
200
100
−400
−200
0
200
400
Distance (South to North) [km]
−500
500

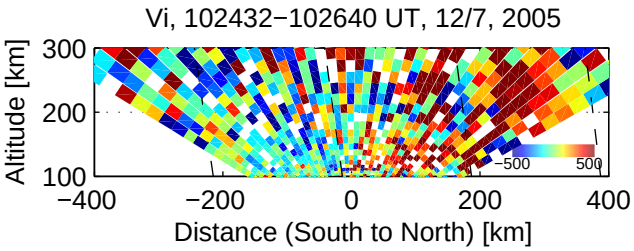
Vi, 102432−102640 UT, 12/7, 2005
Altitude [km]
300
200
100
−400
−200
0
200
400
Distance (South to North) [km]
−500
500

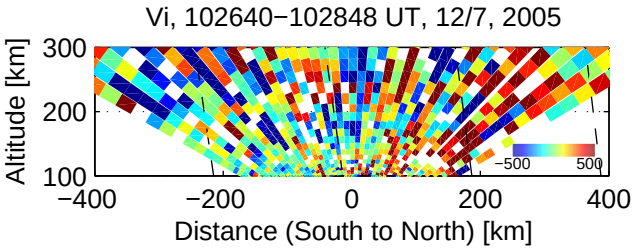
Vi, 102640−102848 UT, 12/7, 2005
Altitude [km]
300
200
100
−400
−200
0
200
400
Distance (South to North) [km]
−500
500

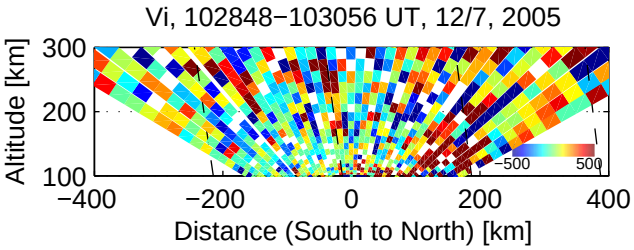
Vi, 102848−103056 UT, 12/7, 2005
Altitude [km]
300
200
100
−400
−200
0
200
400
Distance (South to North) [km]
−500
500

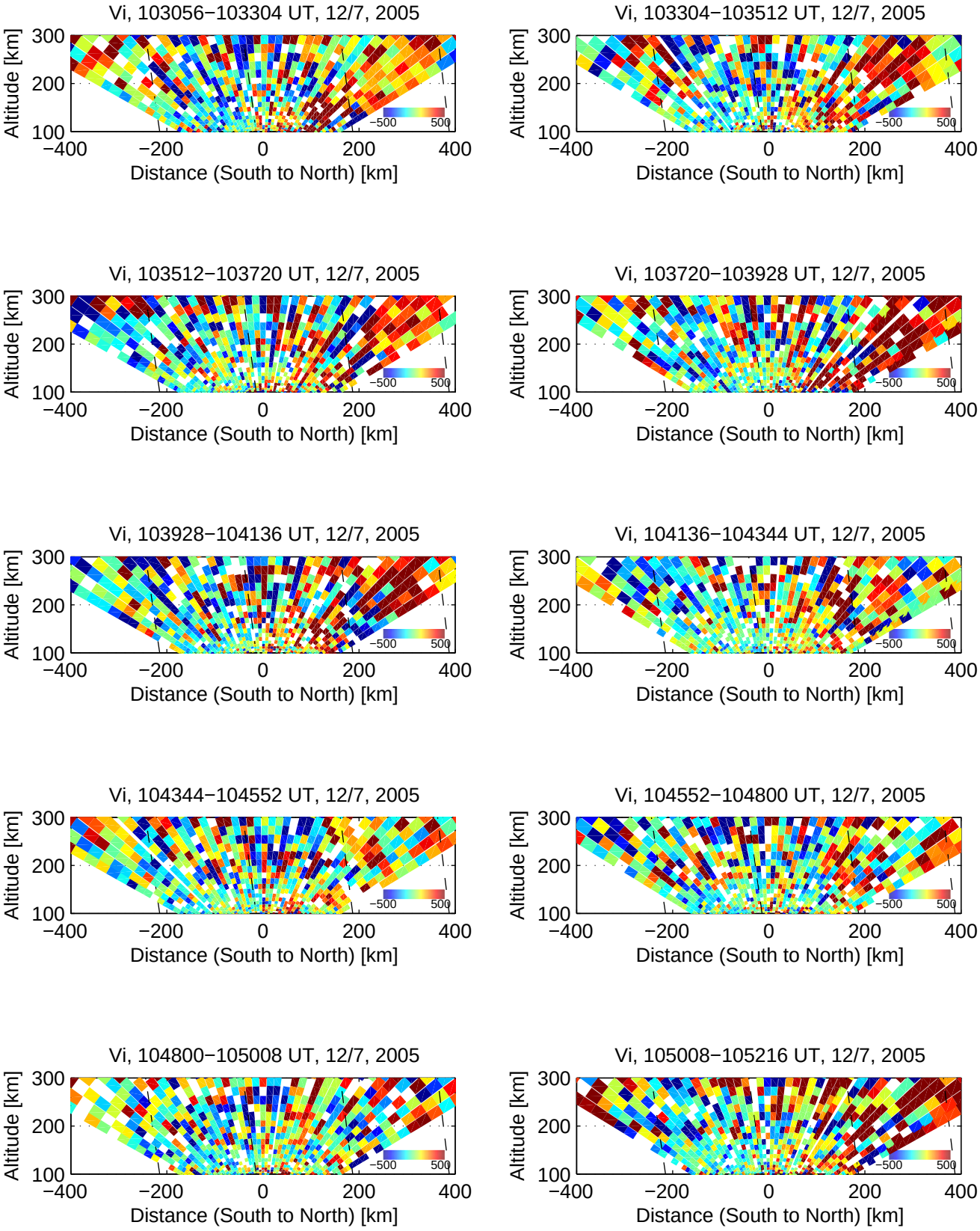
Vi, 103056−103304 UT, 12/7, 2005
Vi, 103304−103512 UT, 12/7, 2005
Vi, 103512−103720 UT, 12/7, 2005
Vi, 103720−103928 UT, 12/7, 2005
Vi, 103928−104136 UT, 12/7, 2005
Vi, 104136−104344 UT, 12/7, 2005
Vi, 104344−104552 UT, 12/7, 2005
Vi, 104552−104800 UT, 12/7, 2005
Vi, 104800−105008 UT, 12/7, 2005
Vi, 105008−105216 UT, 12/7, 2005
Altitude [km]
300
200
100
−400
−200
0
200
400
Distance (South to North) [km]
−500
500

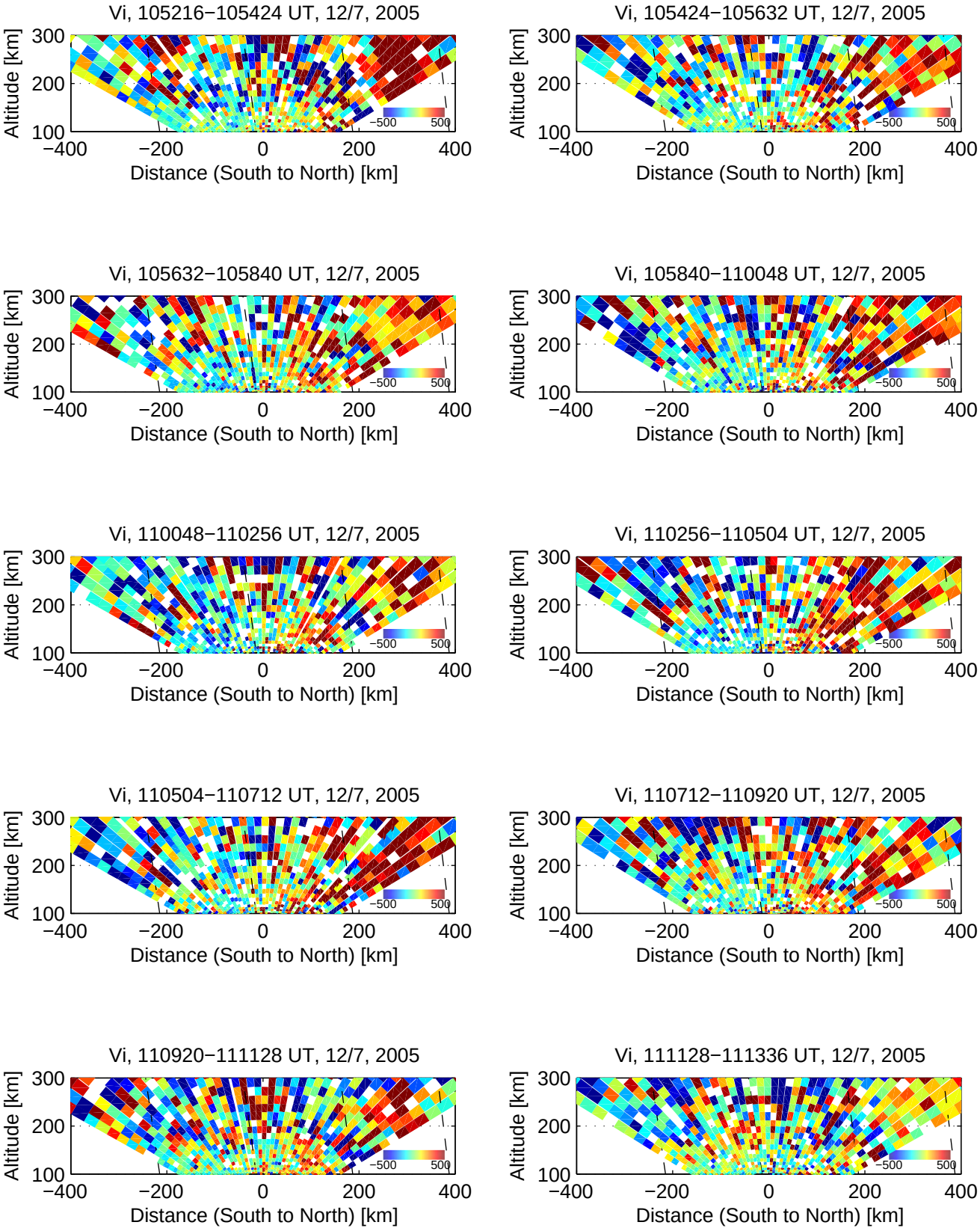
Vi, 105216−105424 UT, 12/7, 2005
Vi, 105424−105632 UT, 12/7, 2005
Vi, 105632−105840 UT, 12/7, 2005
Vi, 105840−110048 UT, 12/7, 2005
Vi, 110048−110256 UT, 12/7, 2005
Vi, 110256−110504 UT, 12/7, 2005
Vi, 110504−110712 UT, 12/7, 2005
Vi, 110712−110920 UT, 12/7, 2005
Vi, 110920−111128 UT, 12/7, 2005
Vi, 111128−111336 UT, 12/7, 2005
Altitude [km]
300
200
100
−400
−200
0
200
400
Distance (South to North) [km]
−500
500

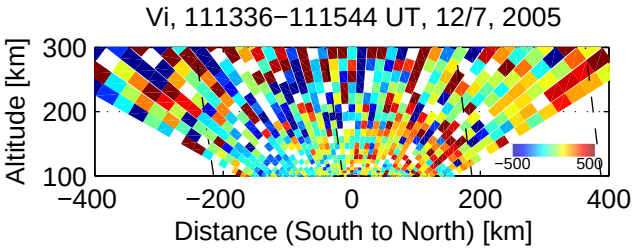
Vi, 111336−111544 UT, 12/7, 2005
Altitude [km]
300
200
100
−400
−200
0
200
400
Distance (South to North) [km]
−500
500

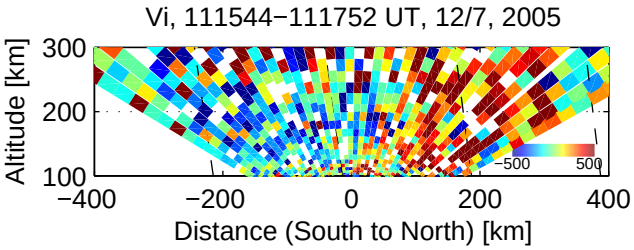
Vi, 111544−111752 UT, 12/7, 2005
Altitude [km]
300
200
100
−400
−200
0
200
400
Distance (South to North) [km]
−500
500

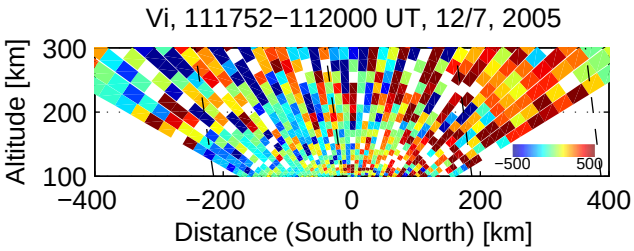
Vi, 111752−112000 UT, 12/7, 2005
Altitude [km]
300
200
100
−400
−200
0
200
400
Distance (South to North) [km]
−500
500

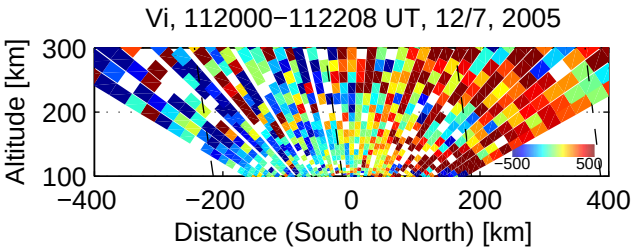
Vi, 112000−112208 UT, 12/7, 2005
Altitude [km]
300
200
100
−400
−200
0
200
400
Distance (South to North) [km]
−500
500

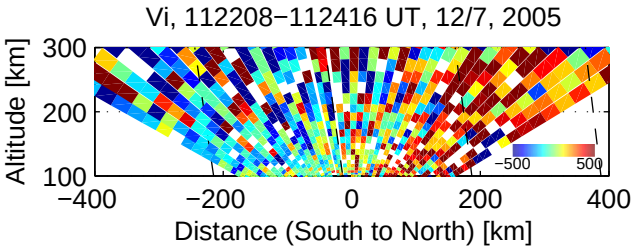
Vi, 112208−112416 UT, 12/7, 2005
Altitude [km]
300
200
100
−400
−200
0
200
400
Distance (South to North) [km]
−500
500

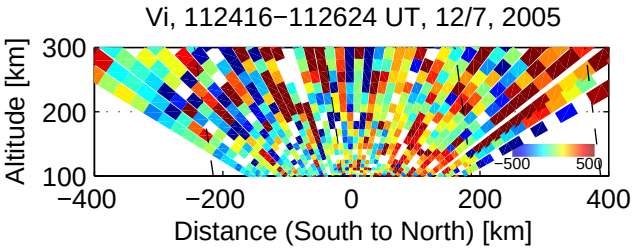
Vi, 112416−112624 UT, 12/7, 2005
Altitude [km]
300
200
100
−400
−200
0
200
400
Distance (South to North) [km]
−500
500

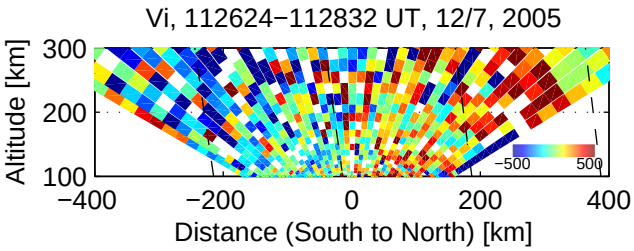
Vi, 112624−112832 UT, 12/7, 2005
Altitude [km]
300
200
100
−400
−200
0
200
400
Distance (South to North) [km]
−500
500

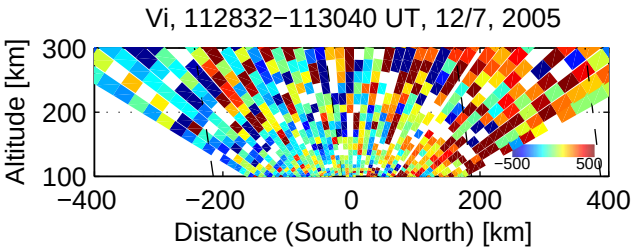
Vi, 112832−113040 UT, 12/7, 2005
Altitude [km]
300
200
100
−400
−200
0
200
400
Distance (South to North) [km]
−500
500

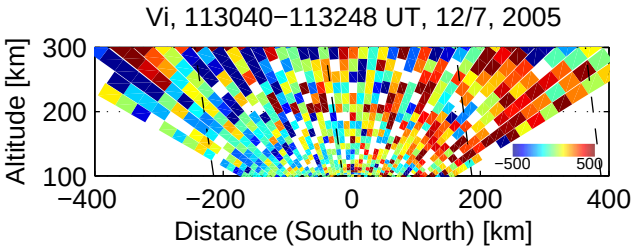
Vi, 113040−113248 UT, 12/7, 2005
Altitude [km]
300
200
100
−400
−200
0
200
400
Distance (South to North) [km]
−500
500

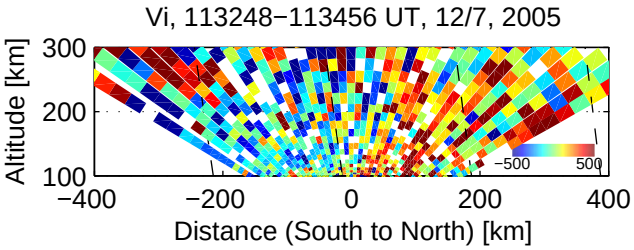
Vi, 113248−113456 UT, 12/7, 2005
Altitude [km]
300
200
100
−400
−200
0
200
400
Distance (South to North) [km]
−500
500

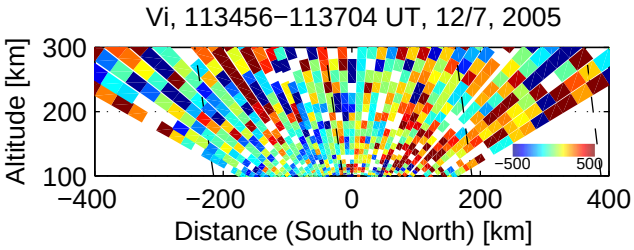
Vi, 113456−113704 UT, 12/7, 2005
Altitude [km]
300
200
100
−400
−200
0
200
400
Distance (South to North) [km]
−500
500

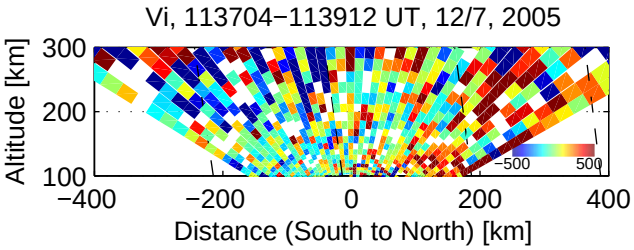
Vi, 113704−113912 UT, 12/7, 2005
Altitude [km]
300
200
100
−400
−200
0
200
400
Distance (South to North) [km]
−500
500

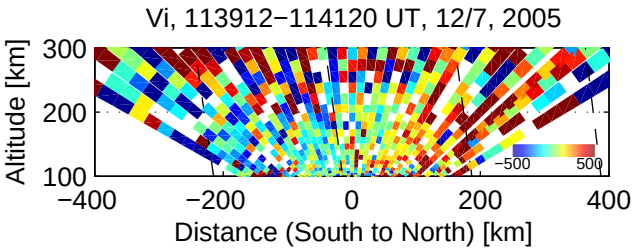
Vi, 113912−114120 UT, 12/7, 2005
Altitude [km]
300
200
100
−400
−200
0
200
400
Distance (South to North) [km]
−500
500

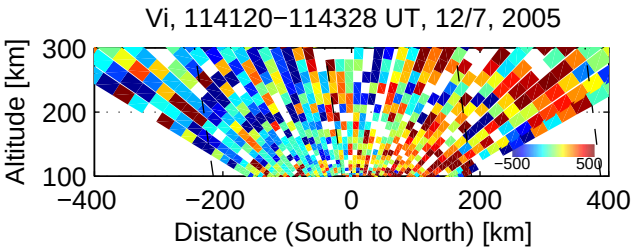
Vi, 114120−114328 UT, 12/7, 2005
Altitude [km]
300
200
100
−400
−200
0
200
400
Distance (South to North) [km]
−500
500

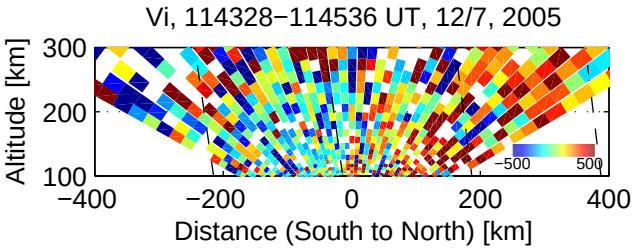
Vi, 114328−114536 UT, 12/7, 2005
Altitude [km]
300
200
100
−400
−200
0
200
400
Distance (South to North) [km]
−500
500

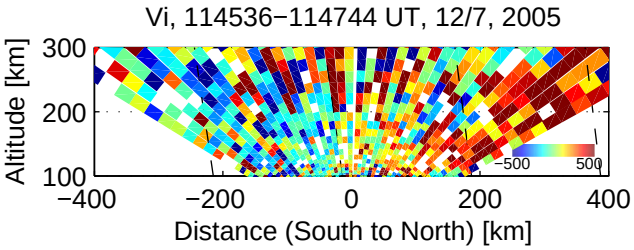
Vi, 114536−114744 UT, 12/7, 2005
Altitude [km]
300
200
100
−400
−200
0
200
400
Distance (South to North) [km]
−500
500

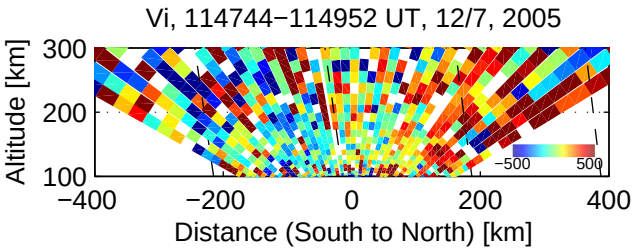
Vi, 114744−114952 UT, 12/7, 2005
Altitude [km]
300
200
100
−400
−200
0
200
400
Distance (South to North) [km]
−500
500

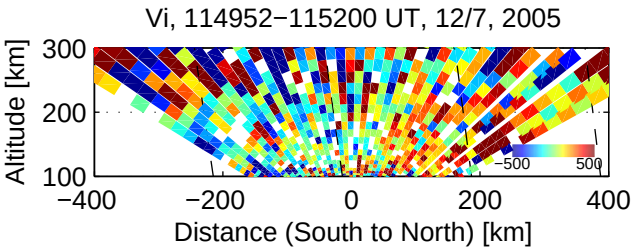
Vi, 114952−115200 UT, 12/7, 2005
Altitude [km]
300
200
100
−400
−200
0
200
400
Distance (South to North) [km]
−500
500

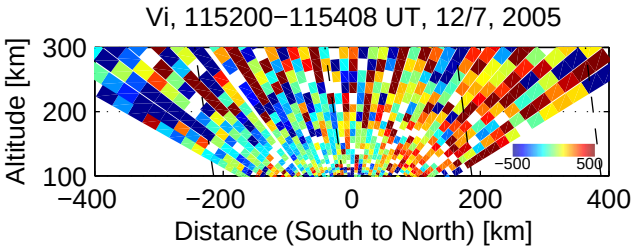
Vi, 115200−115408 UT, 12/7, 2005
Altitude [km]
300
200
100
−400
−200
0
200
400
Distance (South to North) [km]
−500
500

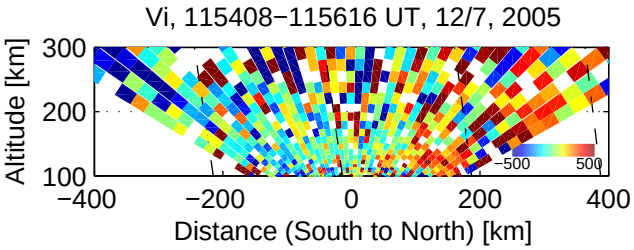
Vi, 115408−115616 UT, 12/7, 2005
Altitude [km]
300
200
100
−400
−200
0
200
400
Distance (South to North) [km]
−500
500

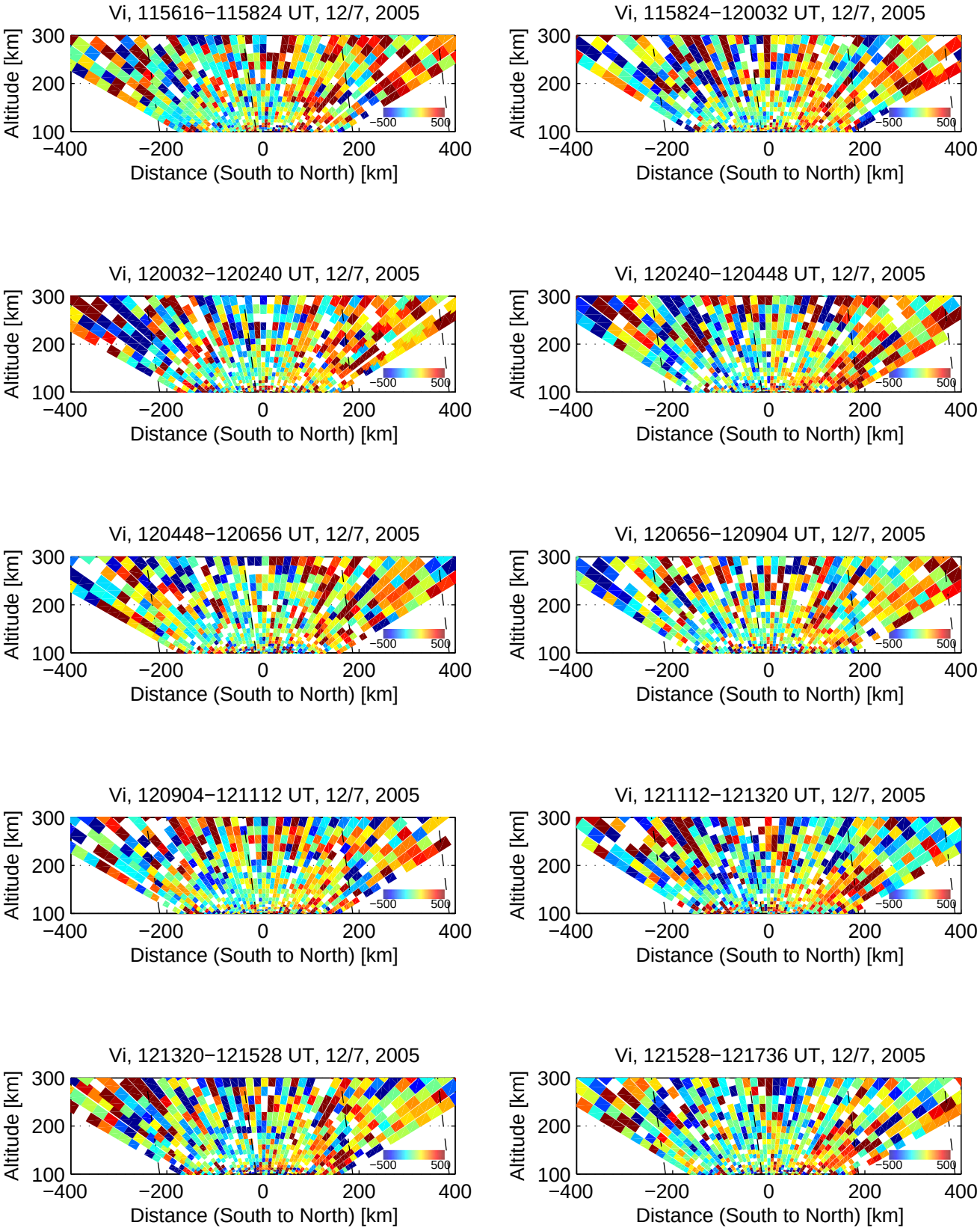
Vi, 115616−115824 UT, 12/7, 2005
Vi, 115824−120032 UT, 12/7, 2005
Vi, 120032−120240 UT, 12/7, 2005
Vi, 120240−120448 UT, 12/7, 2005
Vi, 120448−120656 UT, 12/7, 2005
Vi, 120656−120904 UT, 12/7, 2005
Vi, 120904−121112 UT, 12/7, 2005
Vi, 121112−121320 UT, 12/7, 2005
Vi, 121320−121528 UT, 12/7, 2005
Vi, 121528−121736 UT, 12/7, 2005
Altitude [km]
300
200
100
−400
−200
0
200
400
Distance (South to North) [km]
−500
500

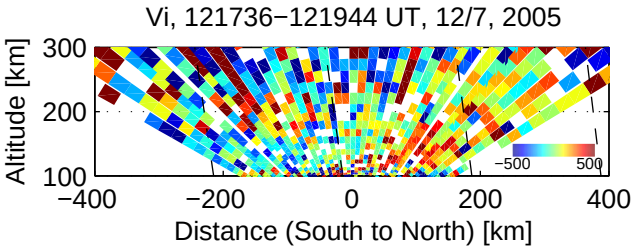
Vi, 121736−121944 UT, 12/7, 2005
Altitude [km]
300
200
100
−400
−200
0
200
400
Distance (South to North) [km]
−500
500

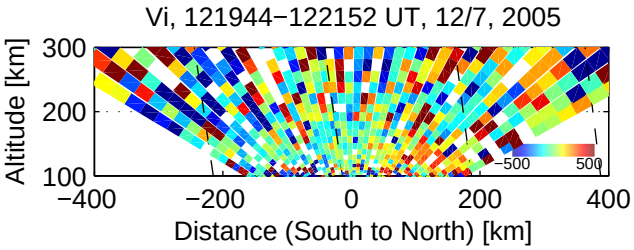
Vi, 121944−122152 UT, 12/7, 2005
Altitude [km]
300
200
100
−400
−200
0
200
400
Distance (South to North) [km]
−500
500

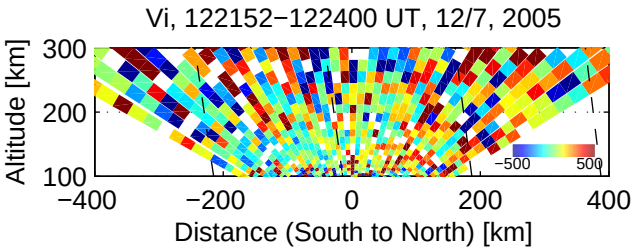
Vi, 122152−122400 UT, 12/7, 2005
Altitude [km]
300
200
100
−400
−200
0
200
400
Distance (South to North) [km]
−500
500

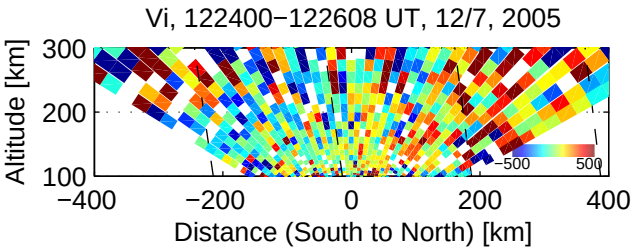
Vi, 122400−122608 UT, 12/7, 2005
Altitude [km]
300
200
100
−400
−200
0
200
400
Distance (South to North) [km]
−500
500

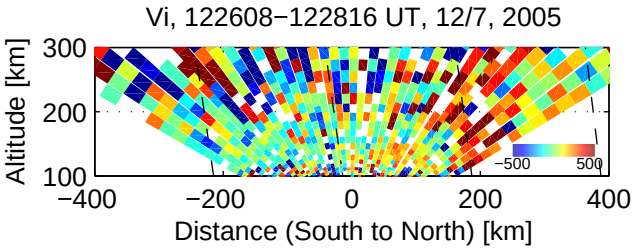
Vi, 122608−122816 UT, 12/7, 2005
Altitude [km]
300
200
100
−400
−200
0
200
400
Distance (South to North) [km]
−500
500

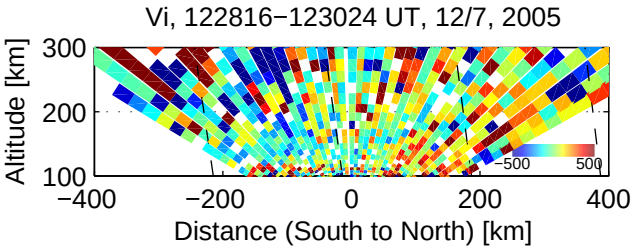
Vi, 122816−123024 UT, 12/7, 2005
Altitude [km]
300
200
100
−400
−200
0
200
400
Distance (South to North) [km]
−500
500

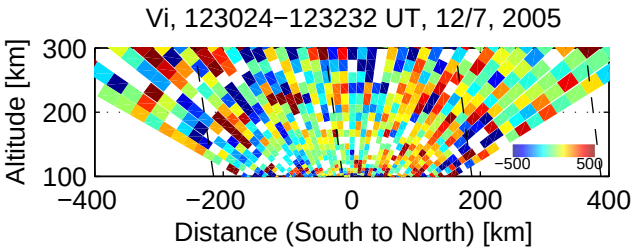
Vi, 123024−123232 UT, 12/7, 2005
Altitude [km]
300
200
100
−400
−200
0
200
400
Distance (South to North) [km]
−500
500

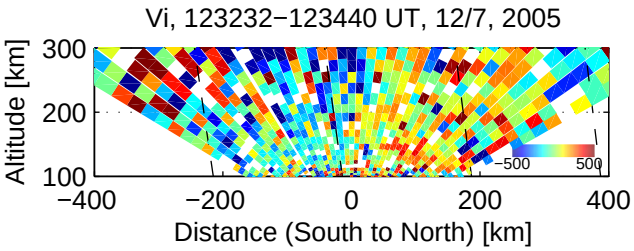
Vi, 123232−123440 UT, 12/7, 2005
Altitude [km]
300
200
100
−400
−200
0
200
400
Distance (South to North) [km]
−500
500

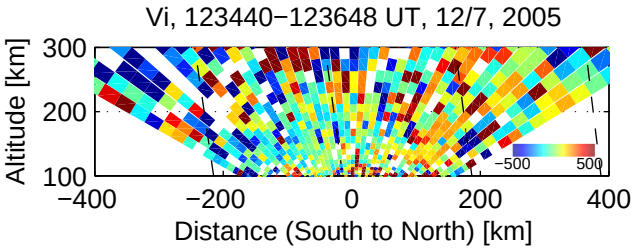
Vi, 123440−123648 UT, 12/7, 2005
Altitude [km]
300
200
100
−400
−200
0
200
400
Distance (South to North) [km]
−500
500

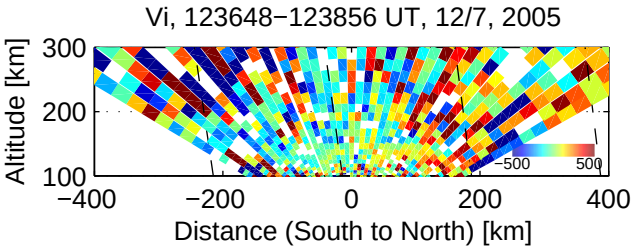
Vi, 123648−123856 UT, 12/7, 2005
Altitude [km]
300
200
100
−400
−200
0
200
400
Distance (South to North) [km]
−500
500

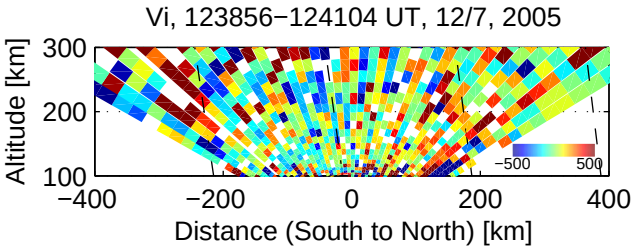
Vi, 123856−124104 UT, 12/7, 2005
Altitude [km]
300
200
100
−400
−200
0
200
400
Distance (South to North) [km]
−500
500

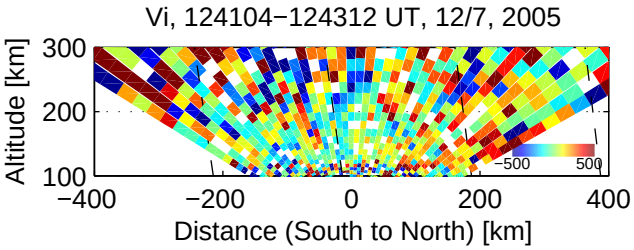
Vi, 124104−124312 UT, 12/7, 2005
Altitude [km]
300
200
100
−400
−200
0
200
400
Distance (South to North) [km]
−500
500

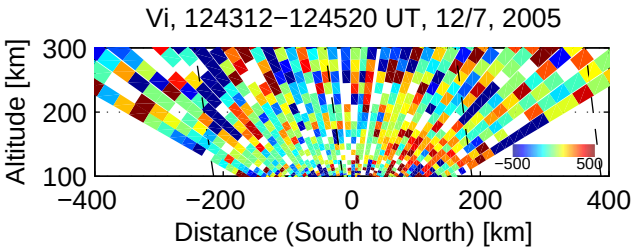
Vi, 124312−124520 UT, 12/7, 2005
Altitude [km]
300
200
100
−400
−200
0
200
400
Distance (South to North) [km]
−500
500

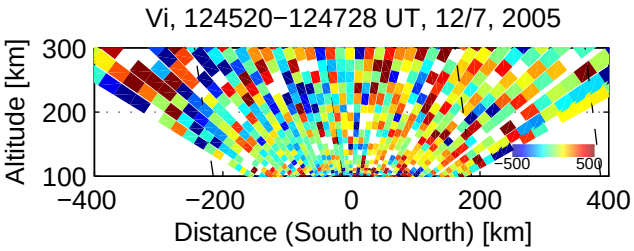
Vi, 124520−124728 UT, 12/7, 2005
Altitude [km]
300
200
100
−400
−200
0
200
400
Distance (South to North) [km]
−500
500

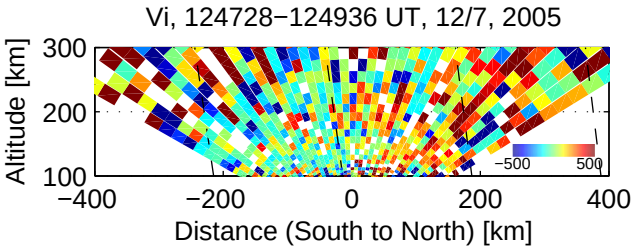
Vi, 124728−124936 UT, 12/7, 2005
Altitude [km]
300
200
100
−400
−200
0
200
400
Distance (South to North) [km]
−500
500

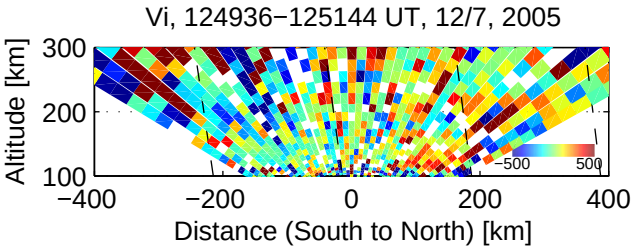
Vi, 124936−125144 UT, 12/7, 2005
Altitude [km]
300
200
100
−400
−200
0
200
400
Distance (South to North) [km]
−500
500

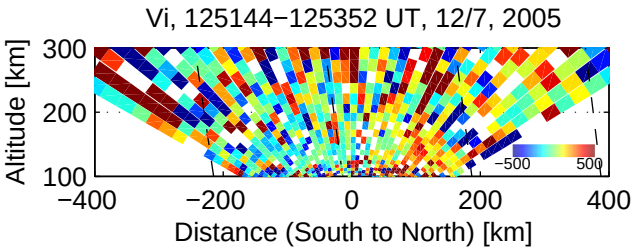
Vi, 125144−125352 UT, 12/7, 2005
Altitude [km]
300
200
100
−400
−200
0
200
400
Distance (South to North) [km]
−500
500

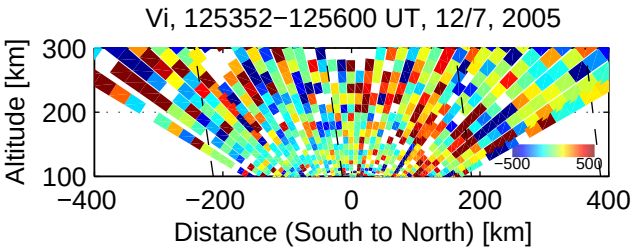
Vi, 125352−125600 UT, 12/7, 2005
Altitude [km]
300
200
100
−400
−200
0
200
400
Distance (South to North) [km]
−500
500

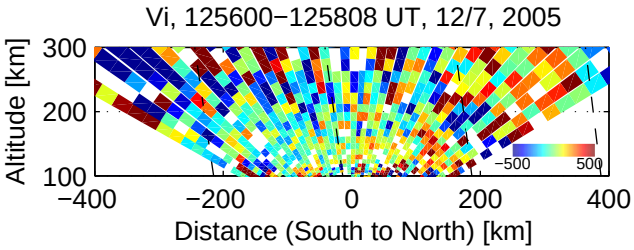
Vi, 125600−125808 UT, 12/7, 2005
Altitude [km]
300
200
100
−400
−200
0
200
400
Distance (South to North) [km]
−500
500

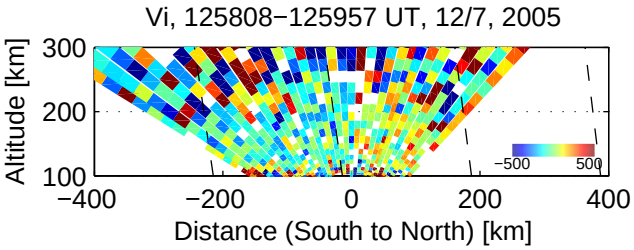
Vi, 125808−125957 UT, 12/7, 2005
Altitude [km]
300
200
100
−400
−200
0
200
400
Distance (South to North) [km]
−500
500