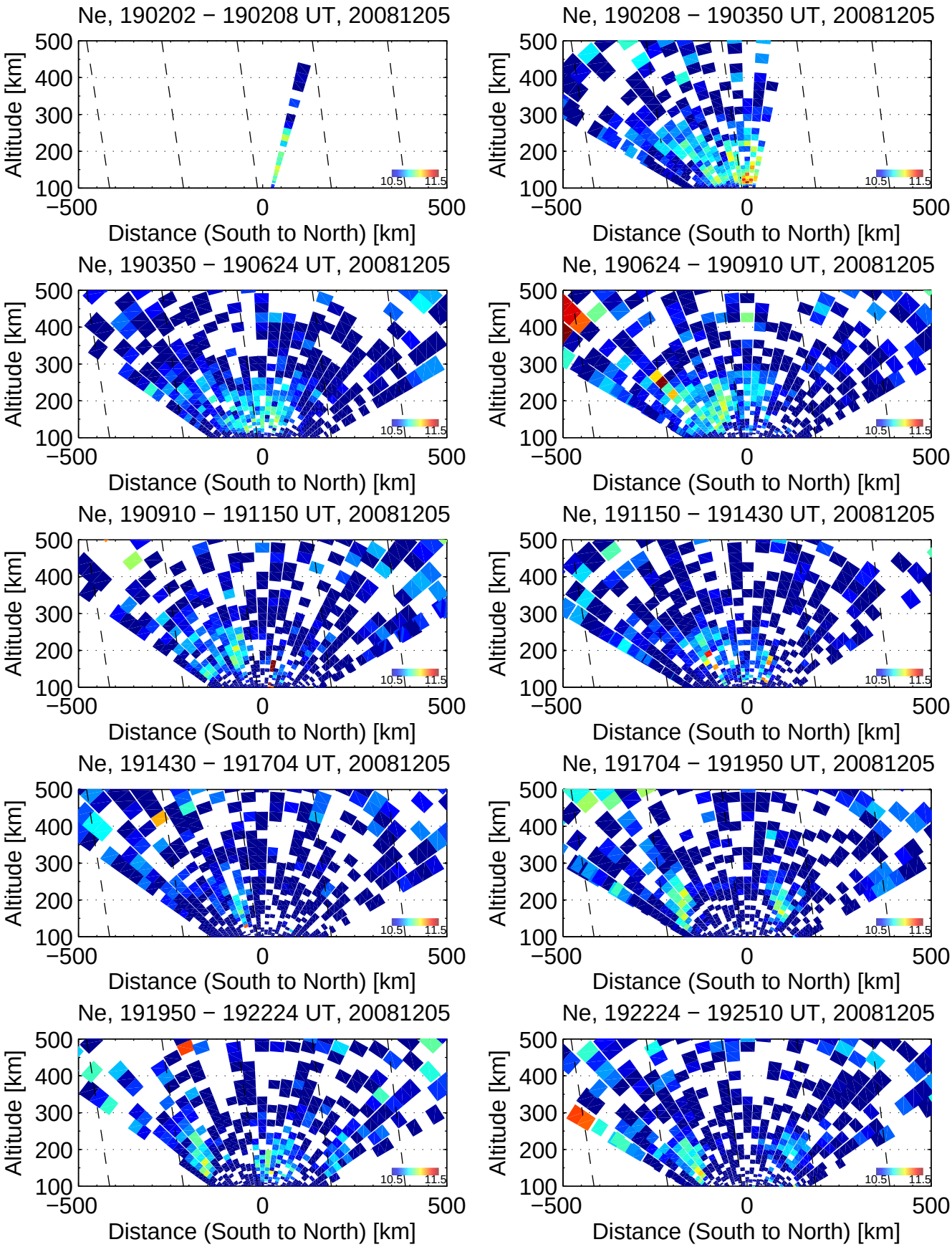
Ne, 190202 − 190208 UT, 20081205
Ne, 190208 − 190350 UT, 20081205
Ne, 190350 − 190624 UT, 20081205
Ne, 190624 − 190910 UT, 20081205
Ne, 190910 − 191150 UT, 20081205
Ne, 191150 − 191430 UT, 20081205
Ne, 191430 − 191704 UT, 20081205
Ne, 191704 − 191950 UT, 20081205
Ne, 191950 − 192224 UT, 20081205
Ne, 192224 − 192510 UT, 20081205
Altitude [km]
500
400
300
200
100
−500
0
500
Distance (South to North) [km]
10.5
11.5

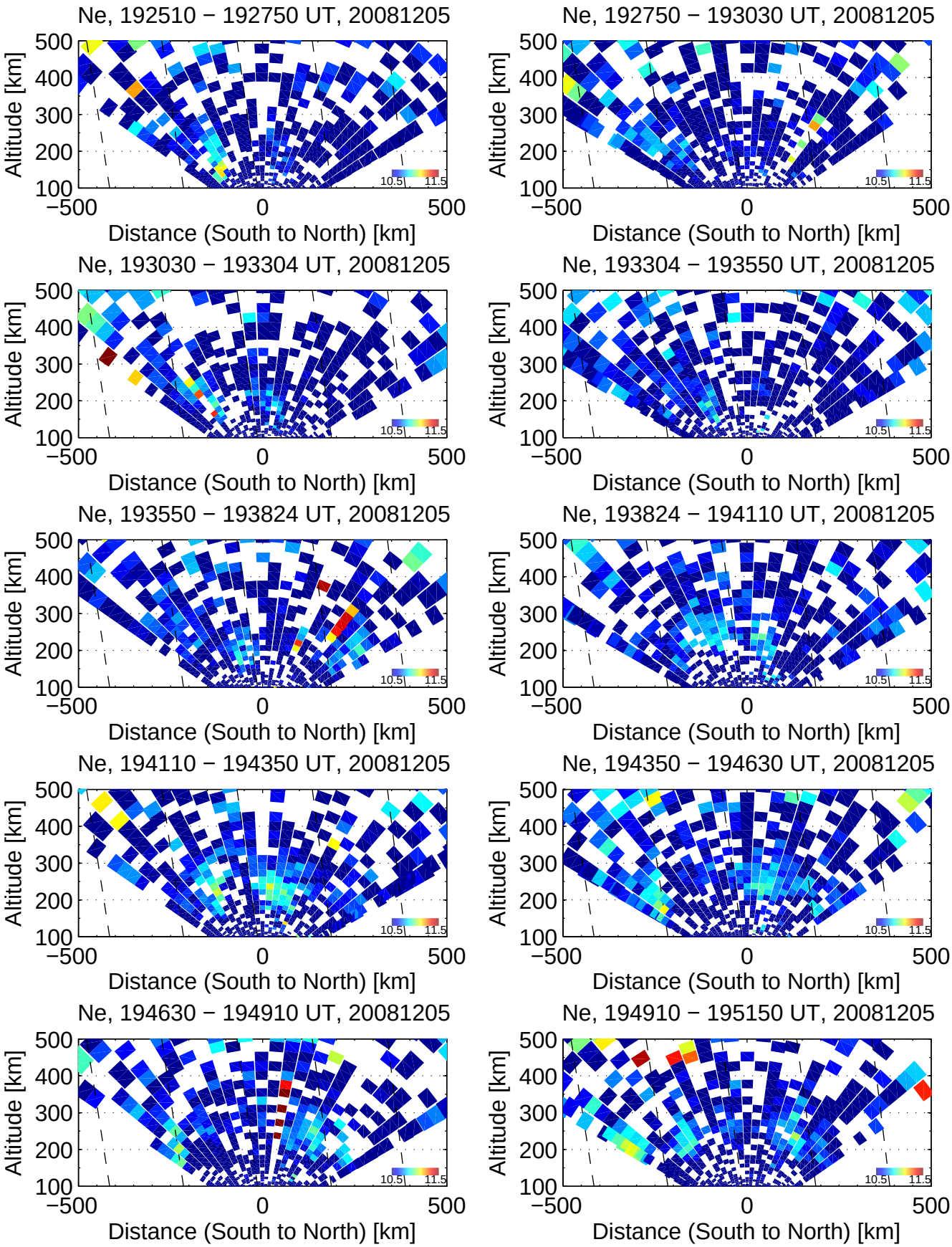
Ne, 192510 − 192750 UT, 20081205
Ne, 192750 − 193030 UT, 20081205
Ne, 193030 − 193304 UT, 20081205
Ne, 193304 − 193550 UT, 20081205
Ne, 193550 − 193824 UT, 20081205
Ne, 193824 − 194110 UT, 20081205
Ne, 194110 − 194350 UT, 20081205
Ne, 194350 − 194630 UT, 20081205
Ne, 194630 − 194910 UT, 20081205
Ne, 194910 − 195150 UT, 20081205
Altitude [km]
500
400
300
200
100
−500
0
500
Distance (South to North) [km]
10.5
11.5

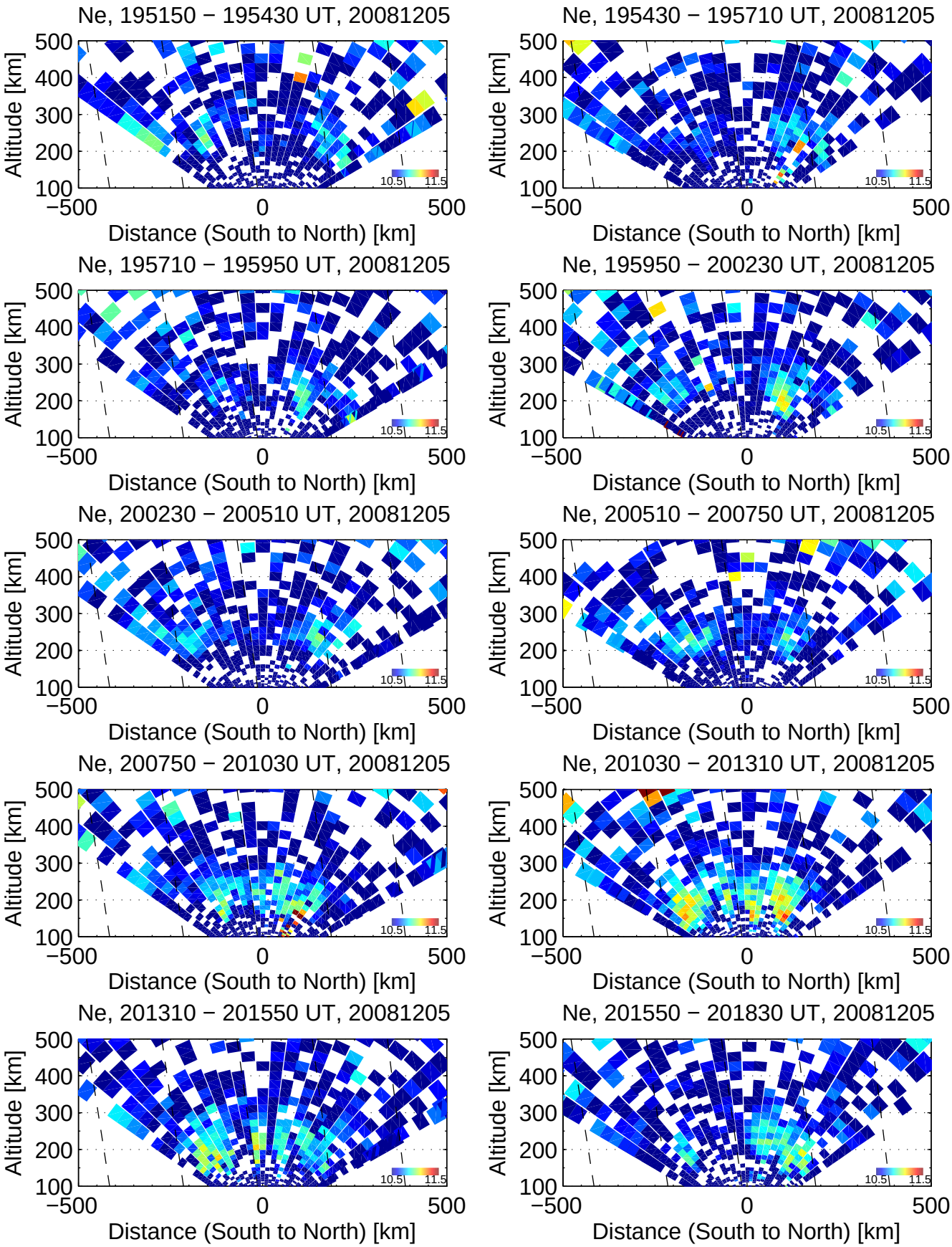
Ne, 195150 − 195430 UT, 20081205
Ne, 195430 − 195710 UT, 20081205
Ne, 195710 − 195950 UT, 20081205
Ne, 195950 − 200230 UT, 20081205
Ne, 200230 − 200510 UT, 20081205
Ne, 200510 − 200750 UT, 20081205
Ne, 200750 − 201030 UT, 20081205
Ne, 201030 − 201310 UT, 20081205
Ne, 201310 − 201550 UT, 20081205
Ne, 201550 − 201830 UT, 20081205
Altitude [km]
500
400
300
200
100
−500
0
500
Distance (South to North) [km]
10.5
11.5

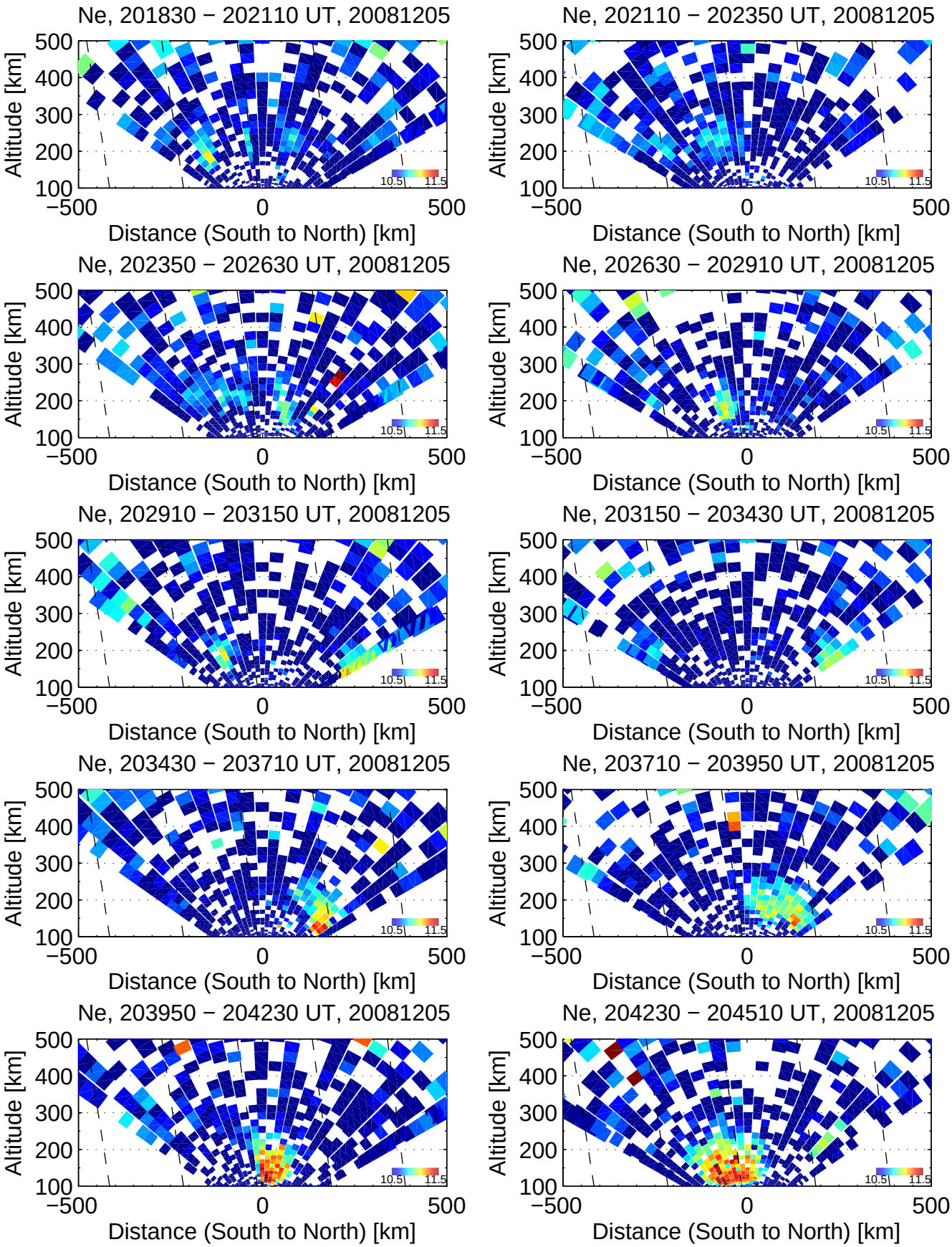
Ne, 201830 − 202110 UT, 20081205
Ne, 202110 − 202350 UT, 20081205
Ne, 202350 − 202630 UT, 20081205
Ne, 202630 − 202910 UT, 20081205
Ne, 202910 − 203150 UT, 20081205
Ne, 203150 − 203430 UT, 20081205
Ne, 203430 − 203710 UT, 20081205
Ne, 203710 − 203950 UT, 20081205
Ne, 203950 − 204230 UT, 20081205
Ne, 204230 − 204510 UT, 20081205
Altitude [km]
500
400
300
200
100
−500
0
500
Distance (South to North) [km]
10.5
11.5

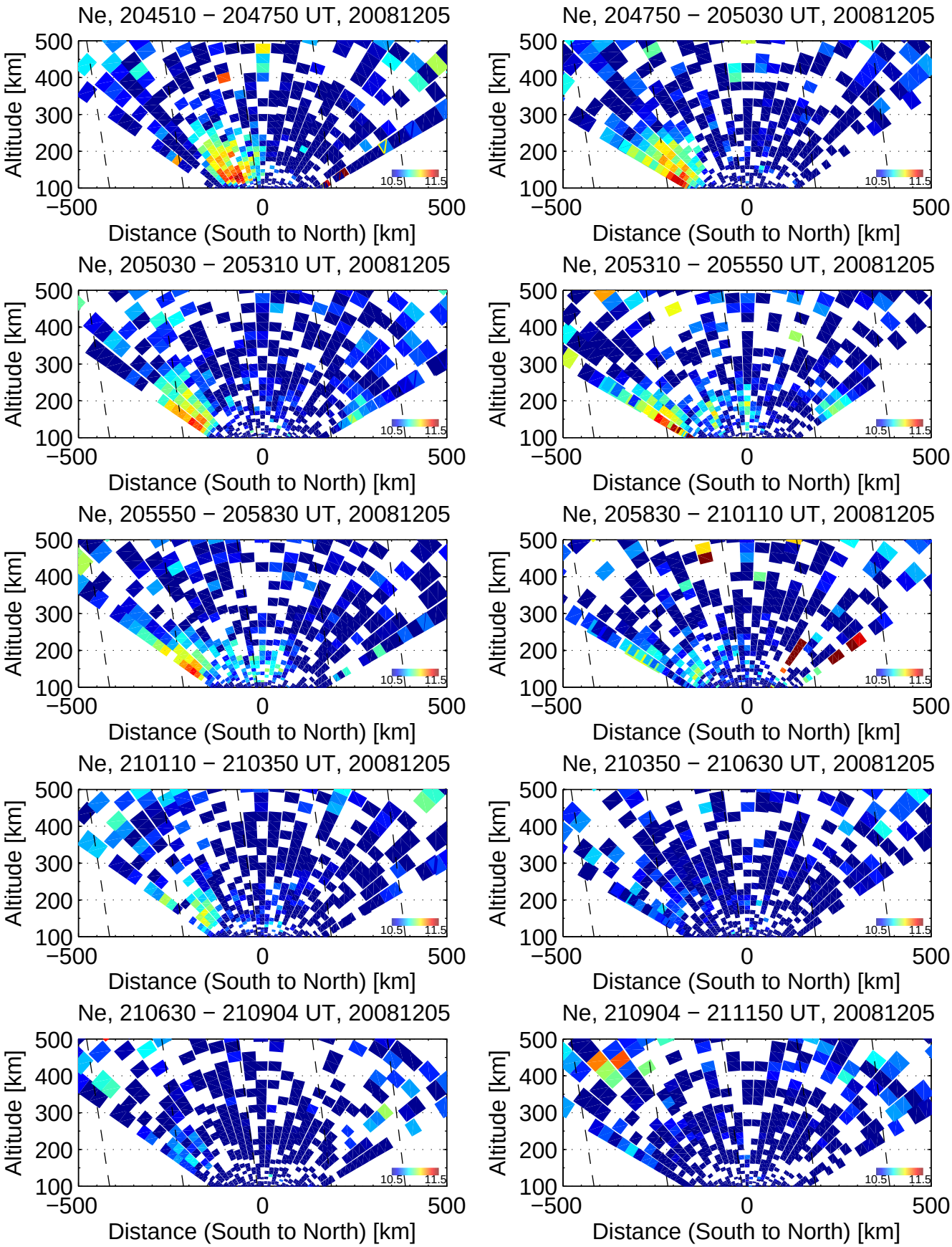
Ne, 204510 − 204750 UT, 20081205
Ne, 204750 − 205030 UT, 20081205
Ne, 205030 − 205310 UT, 20081205
Ne, 205310 − 205550 UT, 20081205
Ne, 205550 − 205830 UT, 20081205
Ne, 205830 − 210110 UT, 20081205
Ne, 210110 − 210350 UT, 20081205
Ne, 210350 − 210630 UT, 20081205
Ne, 210630 − 210904 UT, 20081205
Ne, 210904 − 211150 UT, 20081205
Altitude [km]
500
400
300
200
100
−500
0
500
Distance (South to North) [km]
10.5
11.5

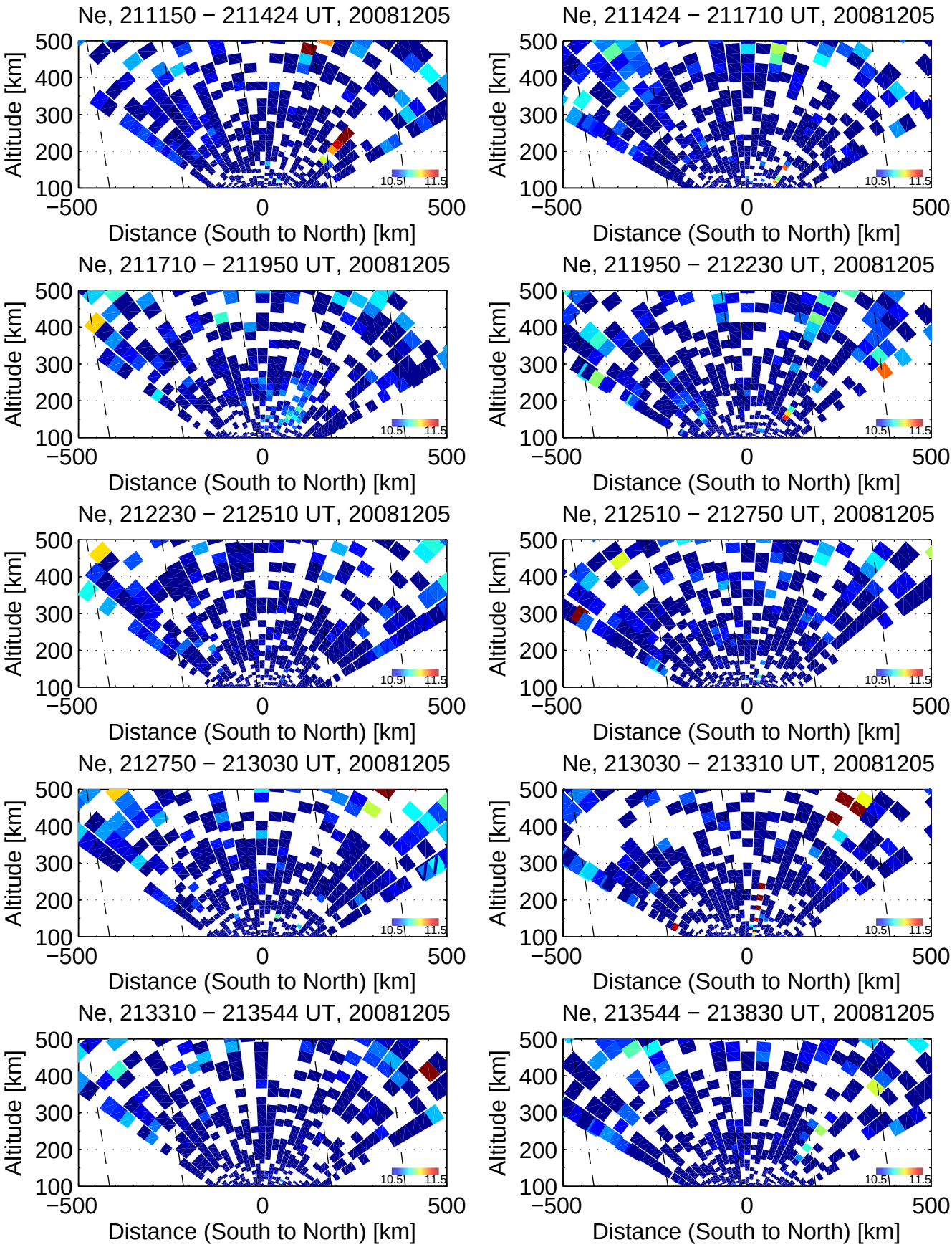
Ne, 211150 − 211424 UT, 20081205
Ne, 211424 − 211710 UT, 20081205
Ne, 211710 − 211950 UT, 20081205
Ne, 211950 − 212230 UT, 20081205
Ne, 212230 − 212510 UT, 20081205
Ne, 212510 − 212750 UT, 20081205
Ne, 212750 − 213030 UT, 20081205
Ne, 213030 − 213310 UT, 20081205
Ne, 213310 − 213544 UT, 20081205
Ne, 213544 − 213830 UT, 20081205
Altitude [km]
500
400
300
200
100
−500
0
500
Distance (South to North) [km]
10.5
11.5

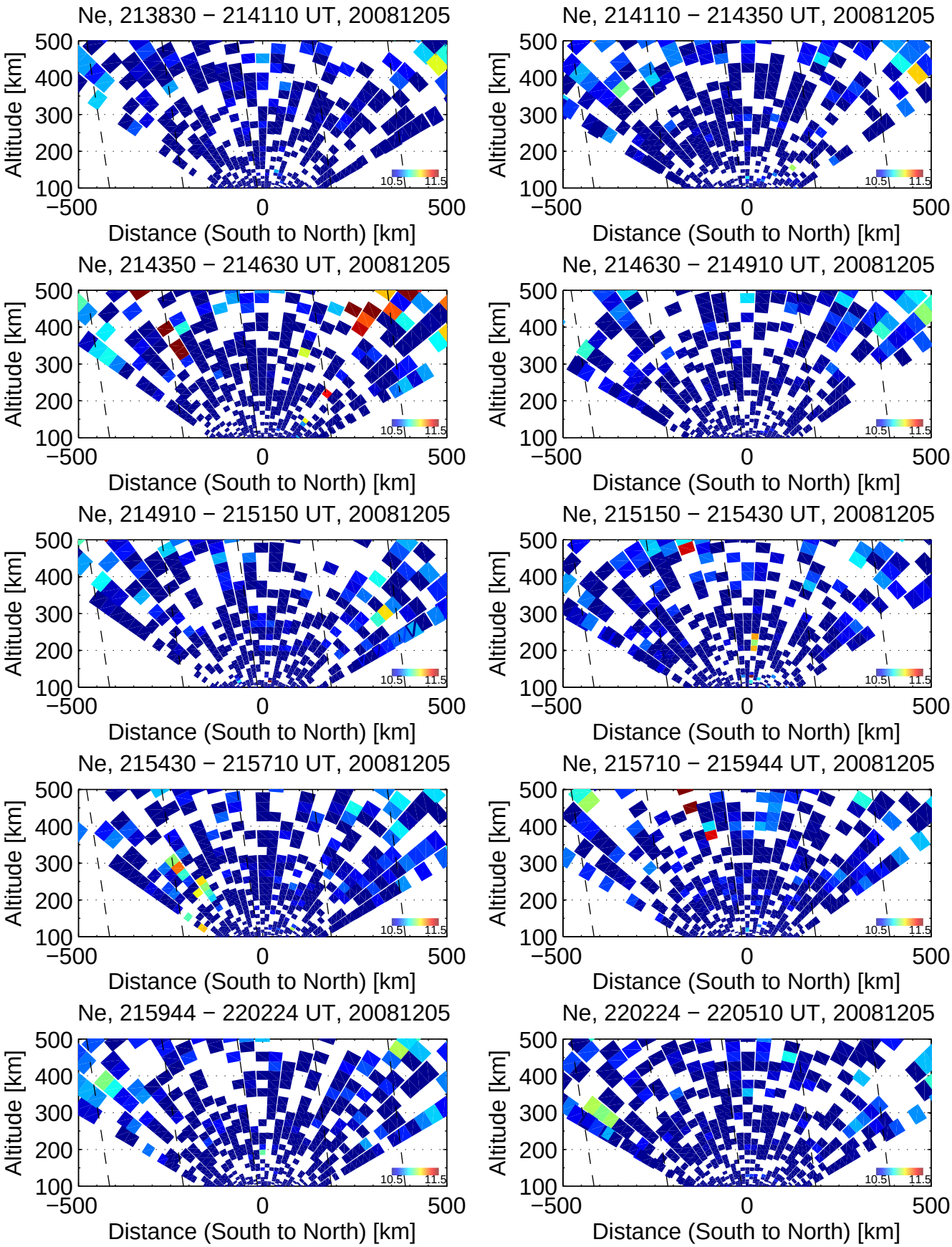
Ne, 213830 − 214110 UT, 20081205
Ne, 214110 − 214350 UT, 20081205
Ne, 214350 − 214630 UT, 20081205
Ne, 214630 − 214910 UT, 20081205
Ne, 214910 − 215150 UT, 20081205
Ne, 215150 − 215430 UT, 20081205
Ne, 215430 − 215710 UT, 20081205
Ne, 215710 − 215944 UT, 20081205
Ne, 215944 − 220224 UT, 20081205
Ne, 220224 − 220510 UT, 20081205
Altitude [km]
500
400
300
200
100
−500
0
500
Distance (South to North) [km]
10.5
11.5

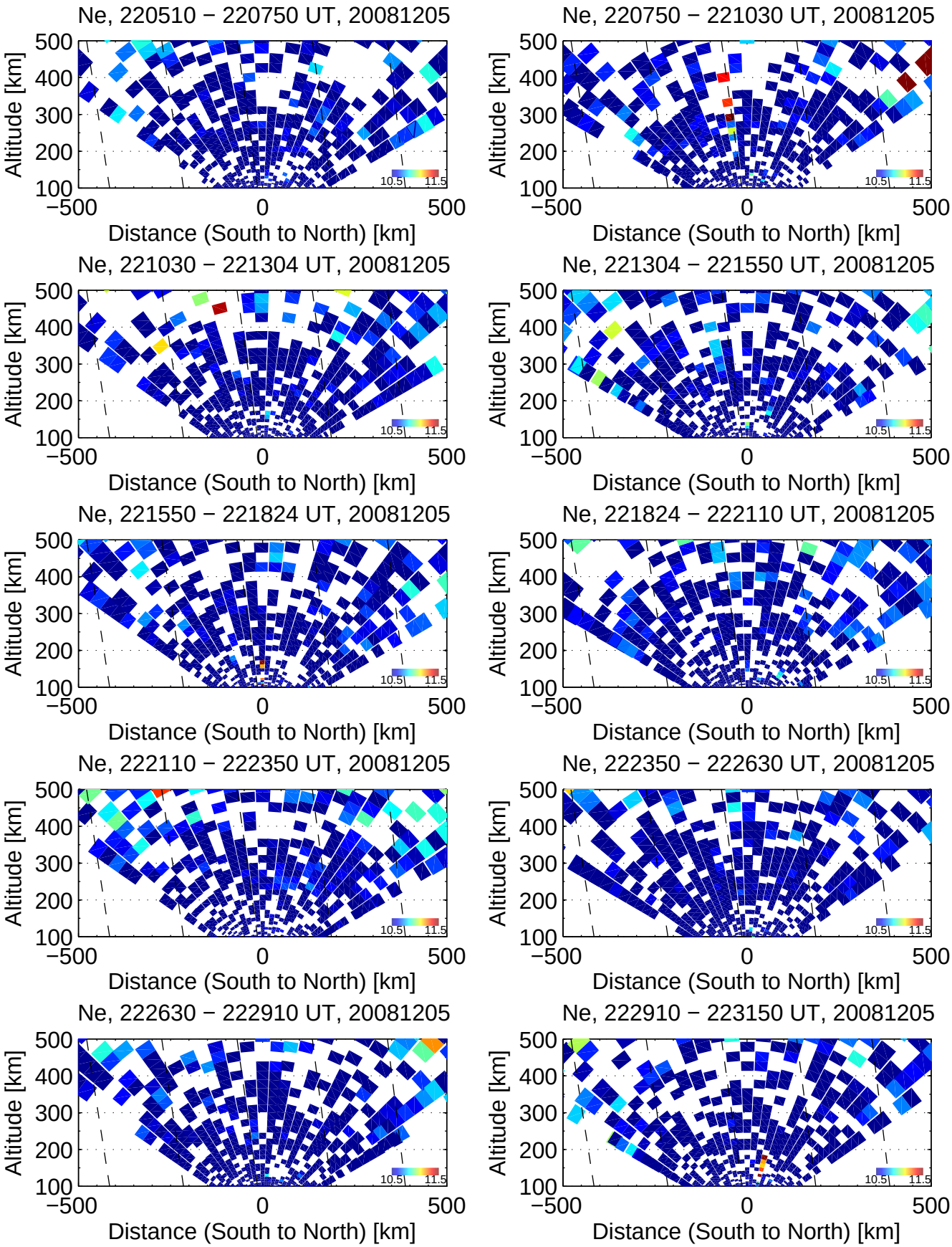
Ne, 220510 − 220750 UT, 20081205
Ne, 220750 − 221030 UT, 20081205
Ne, 221030 − 221304 UT, 20081205
Ne, 221304 − 221550 UT, 20081205
Ne, 221550 − 221824 UT, 20081205
Ne, 221824 − 222110 UT, 20081205
Ne, 222110 − 222350 UT, 20081205
Ne, 222350 − 222630 UT, 20081205
Ne, 222630 − 222910 UT, 20081205
Ne, 222910 − 223150 UT, 20081205
Altitude [km]
500
400
300
200
100
−500
0
500
Distance (South to North) [km]
10.5
11.5

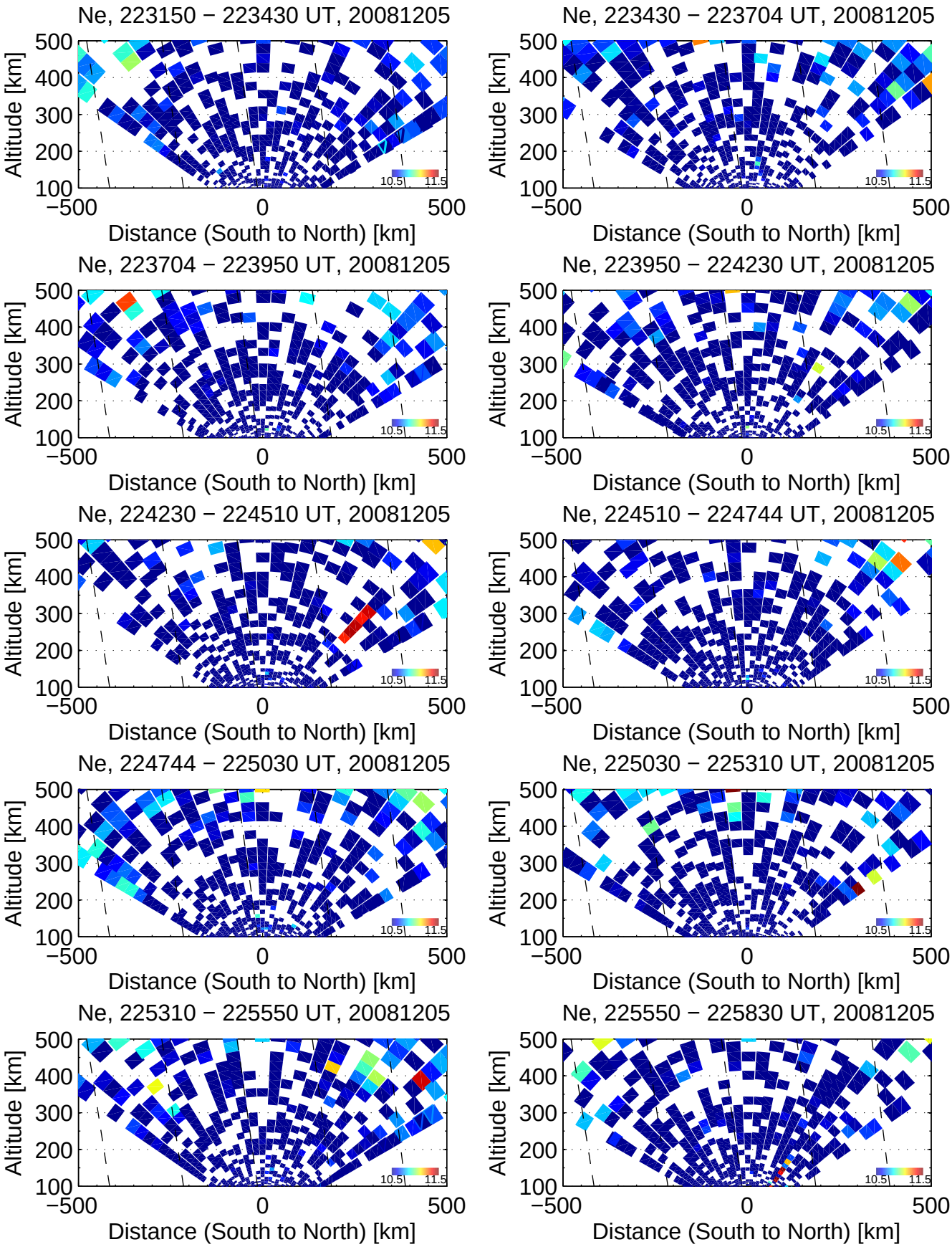
Ne, 223150 − 223430 UT, 20081205
Ne, 223430 − 223704 UT, 20081205
Ne, 223704 − 223950 UT, 20081205
Ne, 223950 − 224230 UT, 20081205
Ne, 224230 − 224510 UT, 20081205
Ne, 224510 − 224744 UT, 20081205
Ne, 224744 − 225030 UT, 20081205
Ne, 225030 − 225310 UT, 20081205
Ne, 225310 − 225550 UT, 20081205
Ne, 225550 − 225830 UT, 20081205
Altitude [km]
500
400
300
200
100
−500
0
500
Distance (South to North) [km]
10.5
11.5

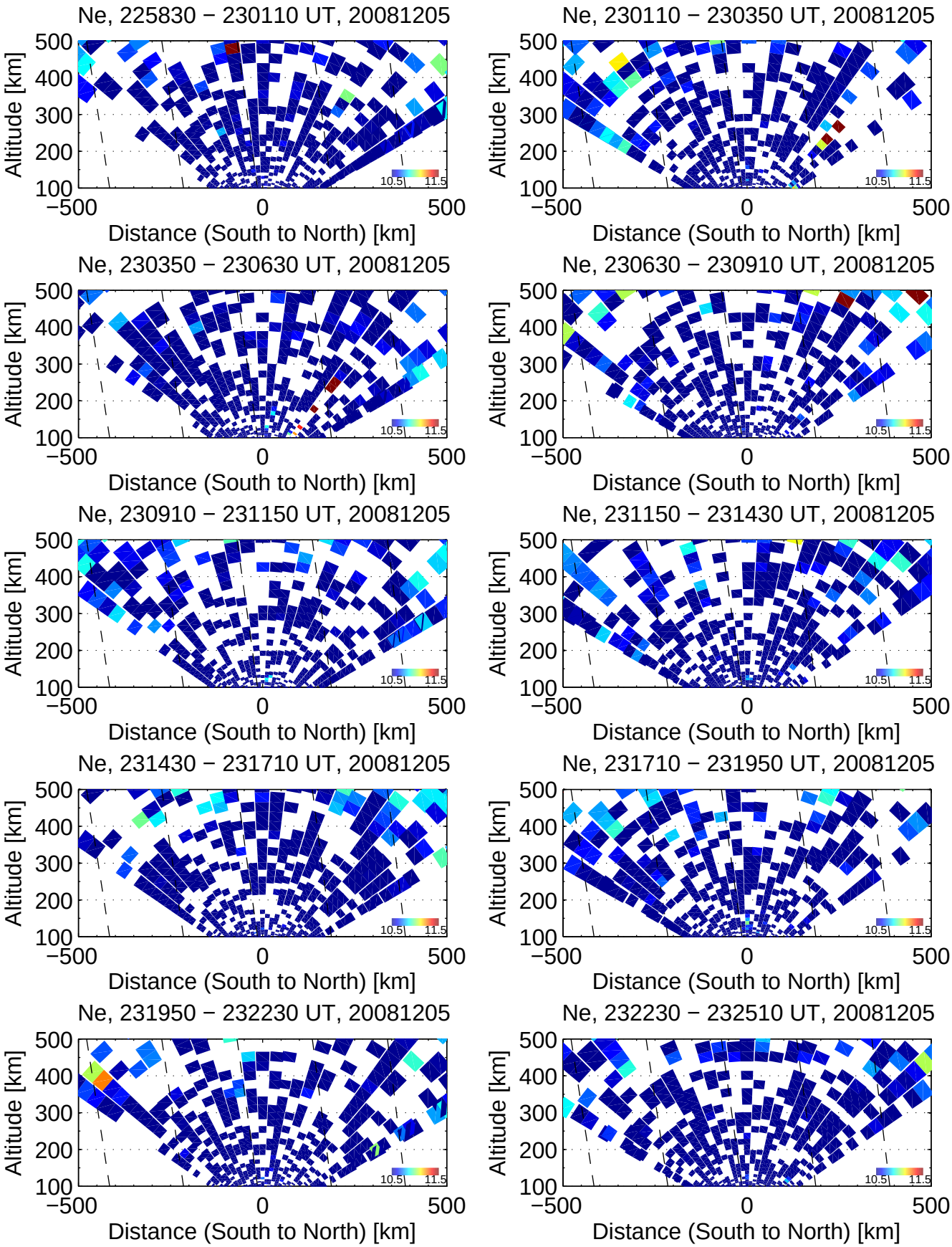
Ne, 225830 − 230110 UT, 20081205
Ne, 230110 − 230350 UT, 20081205
Ne, 230350 − 230630 UT, 20081205
Ne, 230630 − 230910 UT, 20081205
Ne, 230910 − 231150 UT, 20081205
Ne, 231150 − 231430 UT, 20081205
Ne, 231430 − 231710 UT, 20081205
Ne, 231710 − 231950 UT, 20081205
Ne, 231950 − 232230 UT, 20081205
Ne, 232230 − 232510 UT, 20081205
Altitude [km]
500
400
300
200
100
−500
0
500
Distance (South to North) [km]
10.5
11.5

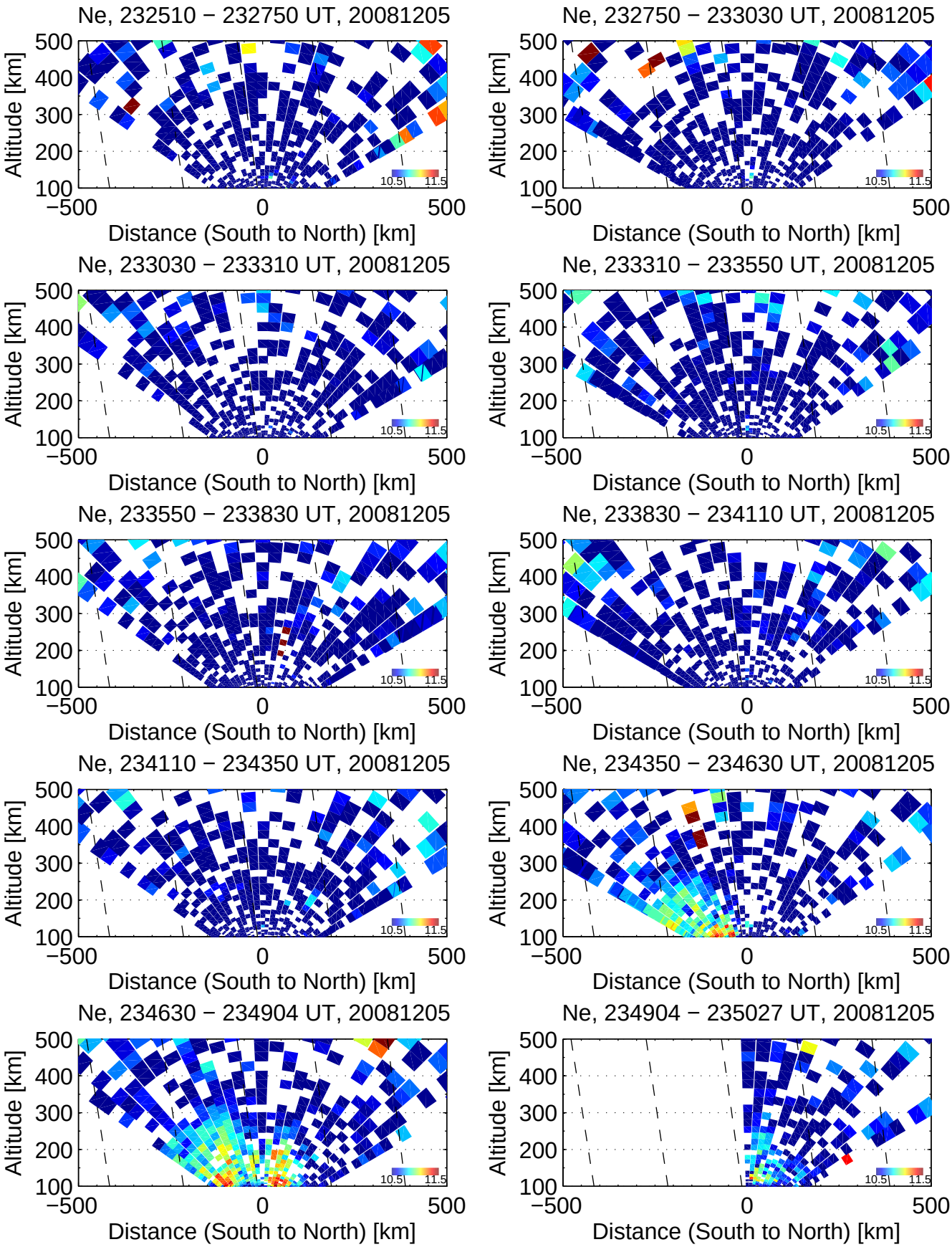
Ne, 232510 − 232750 UT, 20081205
Ne, 232750 − 233030 UT, 20081205
Ne, 233030 − 233310 UT, 20081205
Ne, 233310 − 233550 UT, 20081205
Ne, 233550 − 233830 UT, 20081205
Ne, 233830 − 234110 UT, 20081205
Ne, 234110 − 234350 UT, 20081205
Ne, 234350 − 234630 UT, 20081205
Ne, 234630 − 234904 UT, 20081205
Ne, 234904 − 235027 UT, 20081205
Altitude [km]
500
400
300
200
100
−500
0
500
Distance (South to North) [km]
10.5
11.5

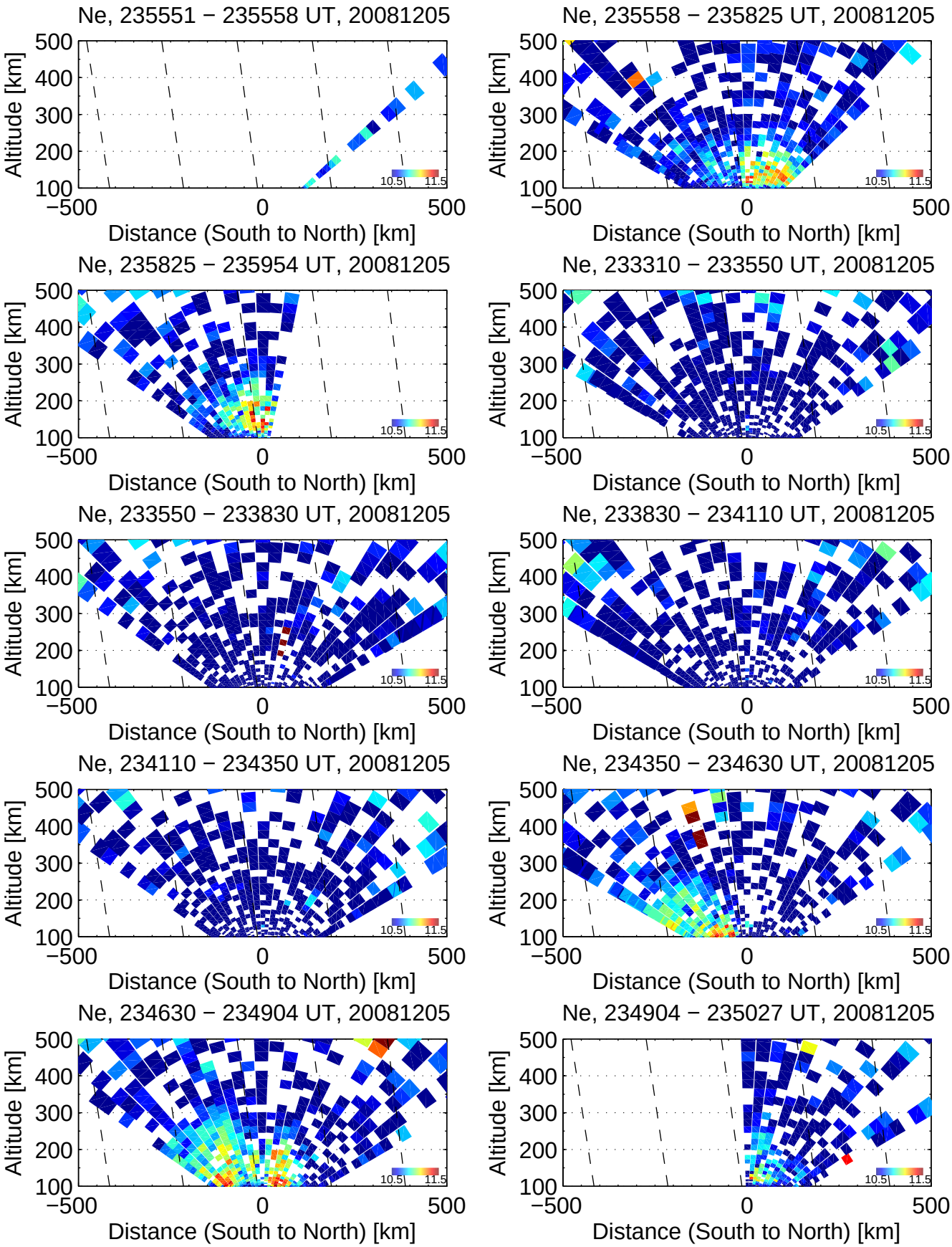
Ne, 235551 − 235558 UT, 20081205
Ne, 235558 − 235825 UT, 20081205
Ne, 235825 − 235954 UT, 20081205
Ne, 233310 − 233550 UT, 20081205
Ne, 233550 − 233830 UT, 20081205
Ne, 233830 − 234110 UT, 20081205
Ne, 234110 − 234350 UT, 20081205
Ne, 234350 − 234630 UT, 20081205
Ne, 234630 − 234904 UT, 20081205
Ne, 234904 − 235027 UT, 20081205
Altitude [km]
Distance (South to North) [km]
500
400
300
200
100
−500
0
500
10.5
11.5