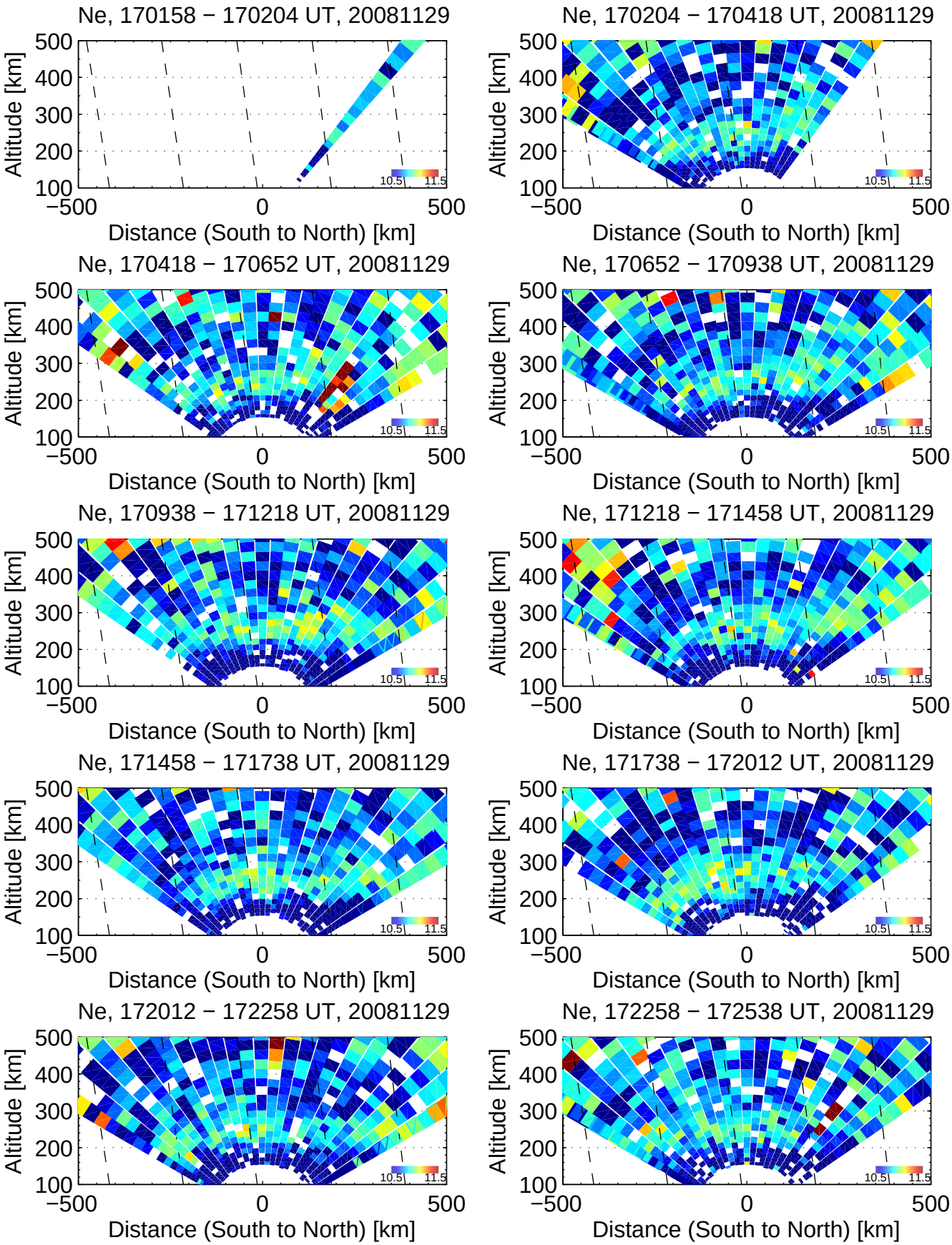
Ne, 170158 − 170204 UT, 20081129
Ne, 170204 − 170418 UT, 20081129
Ne, 170418 − 170652 UT, 20081129
Ne, 170652 − 170938 UT, 20081129
Ne, 170938 − 171218 UT, 20081129
Ne, 171218 − 171458 UT, 20081129
Ne, 171458 − 171738 UT, 20081129
Ne, 171738 − 172012 UT, 20081129
Ne, 172012 − 172258 UT, 20081129
Ne, 172258 − 172538 UT, 20081129
Altitude [km]
500
400
300
200
100
−500
0
500
Distance (South to North) [km]
10.5
11.5

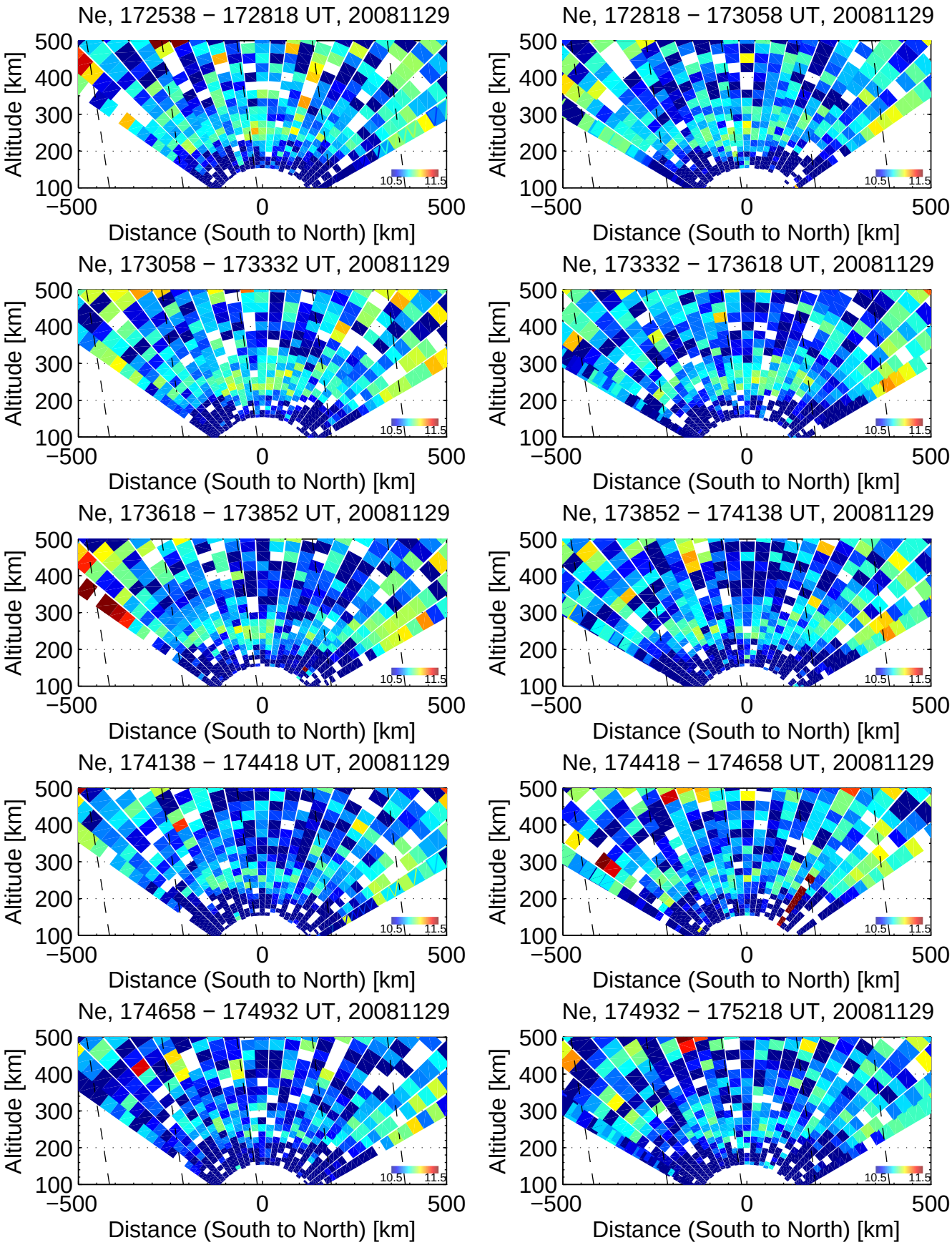
Ne, 172538 − 172818 UT, 20081129
Ne, 172818 − 173058 UT, 20081129
Ne, 173058 − 173332 UT, 20081129
Ne, 173332 − 173618 UT, 20081129
Ne, 173618 − 173852 UT, 20081129
Ne, 173852 − 174138 UT, 20081129
Ne, 174138 − 174418 UT, 20081129
Ne, 174418 − 174658 UT, 20081129
Ne, 174658 − 174932 UT, 20081129
Ne, 174932 − 175218 UT, 20081129
Altitude [km]
500
400
300
200
100
−500
0
500
Distance (South to North) [km]
10.5
11.5

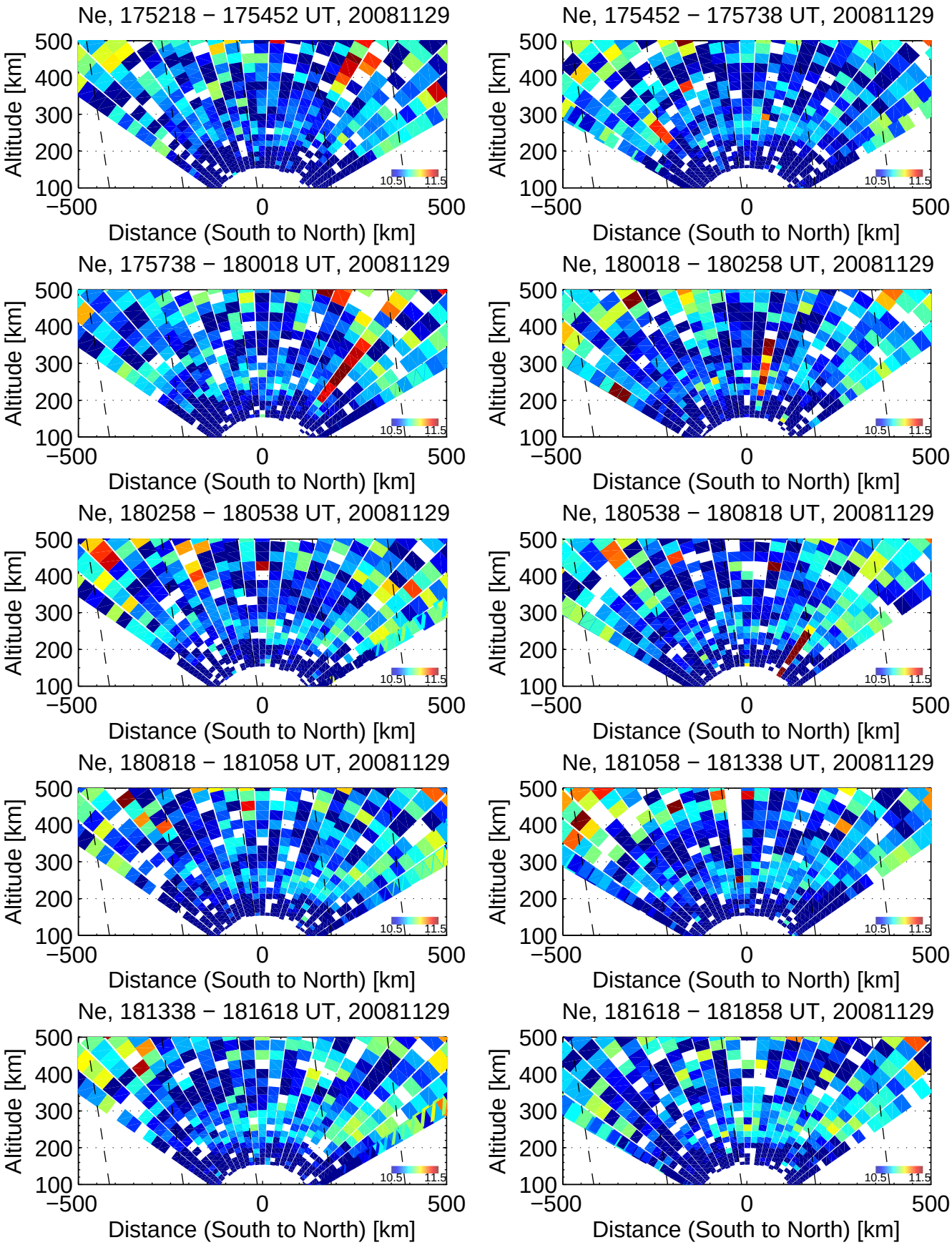
Ne, 175218 − 175452 UT, 20081129
Ne, 175452 − 175738 UT, 20081129
Ne, 175738 − 180018 UT, 20081129
Ne, 180018 − 180258 UT, 20081129
Ne, 180258 − 180538 UT, 20081129
Ne, 180538 − 180818 UT, 20081129
Ne, 180818 − 181058 UT, 20081129
Ne, 181058 − 181338 UT, 20081129
Ne, 181338 − 181618 UT, 20081129
Ne, 181618 − 181858 UT, 20081129
Altitude [km]
500
400
300
200
100
−500
0
500
Distance (South to North) [km]
10.5
11.5

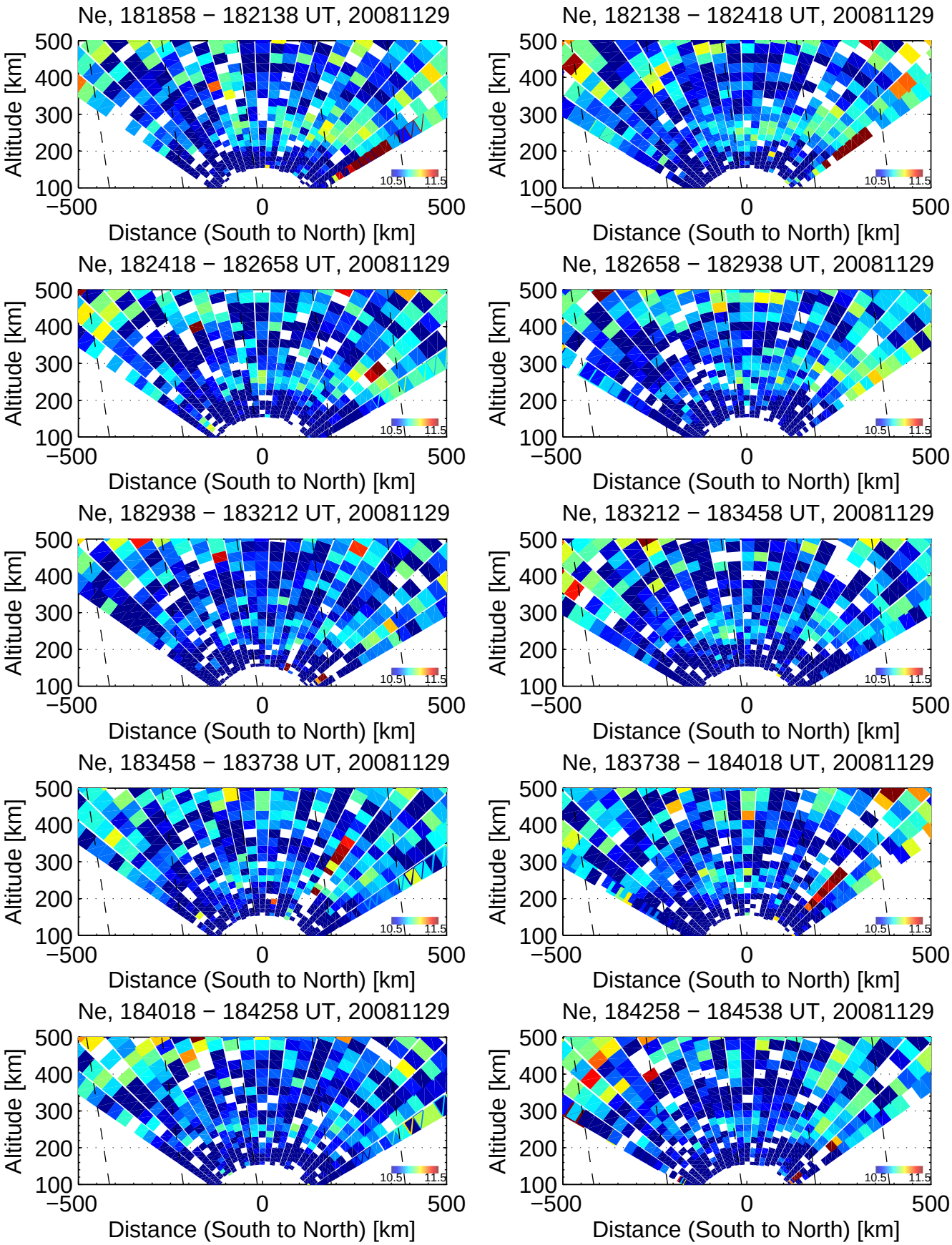
Ne, 181858 − 182138 UT, 20081129
Ne, 182138 − 182418 UT, 20081129
Ne, 182418 − 182658 UT, 20081129
Ne, 182658 − 182938 UT, 20081129
Ne, 182938 − 183212 UT, 20081129
Ne, 183212 − 183458 UT, 20081129
Ne, 183458 − 183738 UT, 20081129
Ne, 183738 − 184018 UT, 20081129
Ne, 184018 − 184258 UT, 20081129
Ne, 184258 − 184538 UT, 20081129
Altitude [km]
500
400
300
200
100
−500
0
500
Distance (South to North) [km]
10.5
11.5

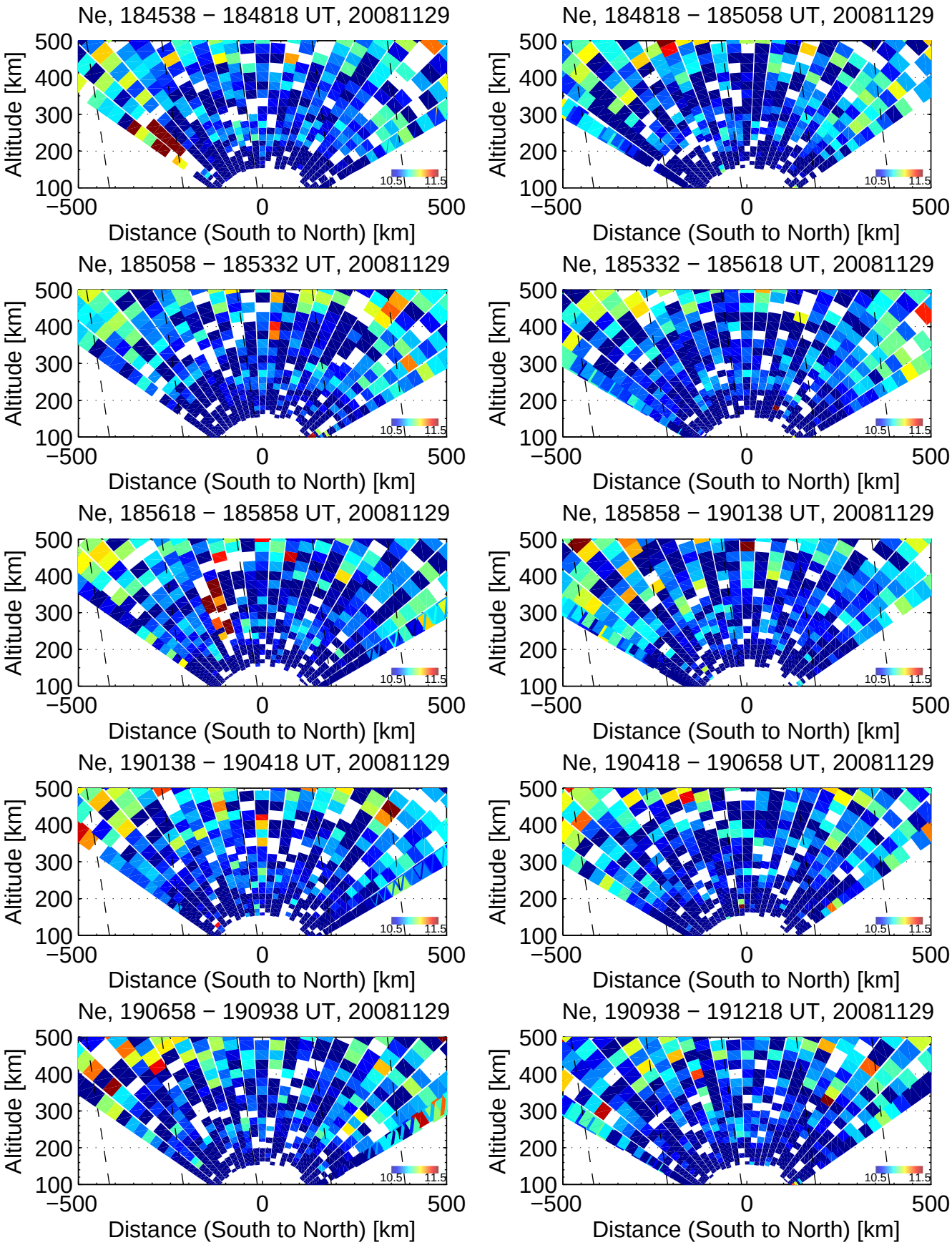
Ne, 184538 − 184818 UT, 20081129
Ne, 184818 − 185058 UT, 20081129
Ne, 185058 − 185332 UT, 20081129
Ne, 185332 − 185618 UT, 20081129
Ne, 185618 − 185858 UT, 20081129
Ne, 185858 − 190138 UT, 20081129
Ne, 190138 − 190418 UT, 20081129
Ne, 190418 − 190658 UT, 20081129
Ne, 190658 − 190938 UT, 20081129
Ne, 190938 − 191218 UT, 20081129
Altitude [km]
500
400
300
200
100
−500
0
500
Distance (South to North) [km]
10.5
11.5

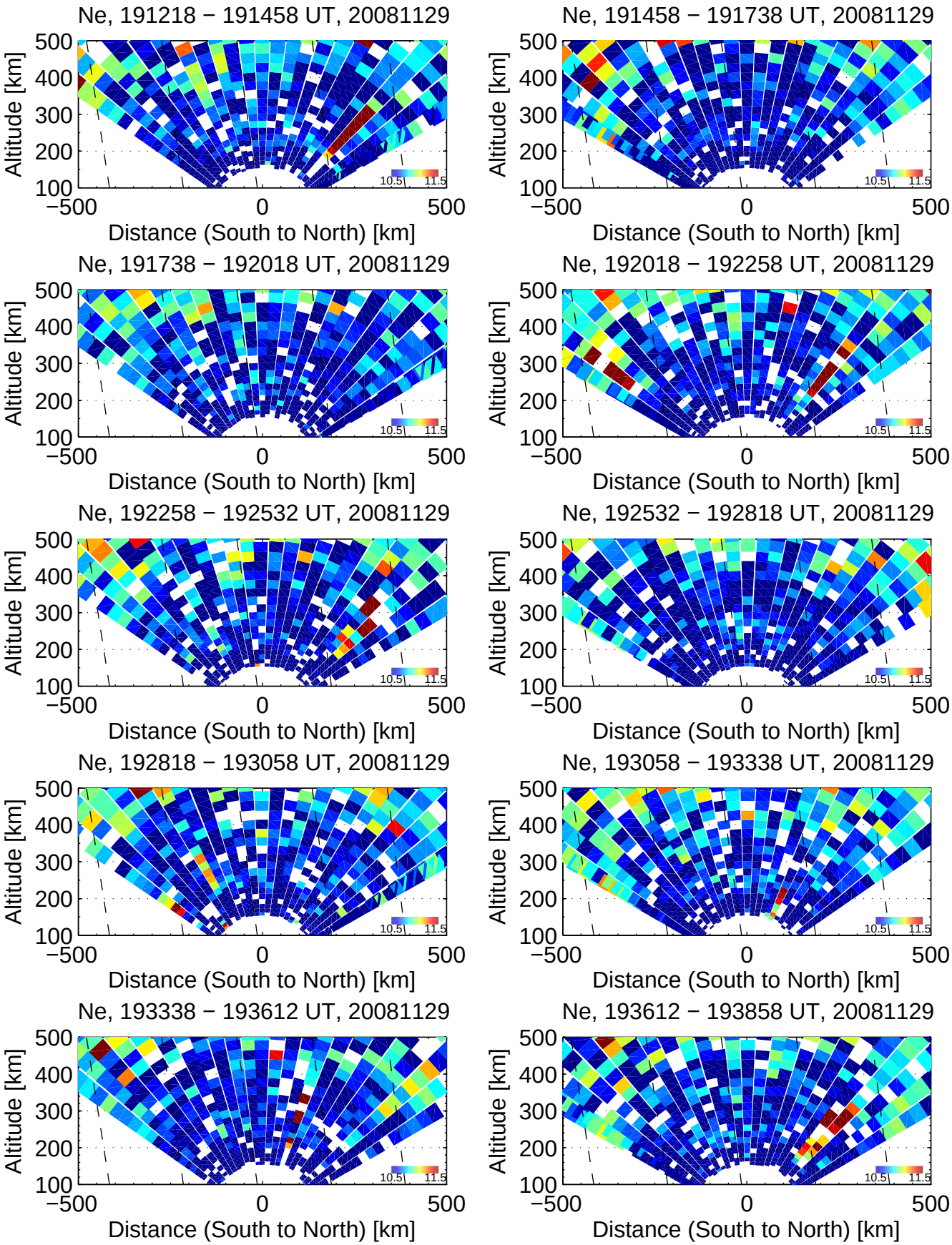
Ne, 191218 − 191458 UT, 20081129
Ne, 191458 − 191738 UT, 20081129
Ne, 191738 − 192018 UT, 20081129
Ne, 192018 − 192258 UT, 20081129
Ne, 192258 − 192532 UT, 20081129
Ne, 192532 − 192818 UT, 20081129
Ne, 192818 − 193058 UT, 20081129
Ne, 193058 − 193338 UT, 20081129
Ne, 193338 − 193612 UT, 20081129
Ne, 193612 − 193858 UT, 20081129
Altitude [km]
500
400
300
200
100
−500
0
500
Distance (South to North) [km]
10.5
11.5

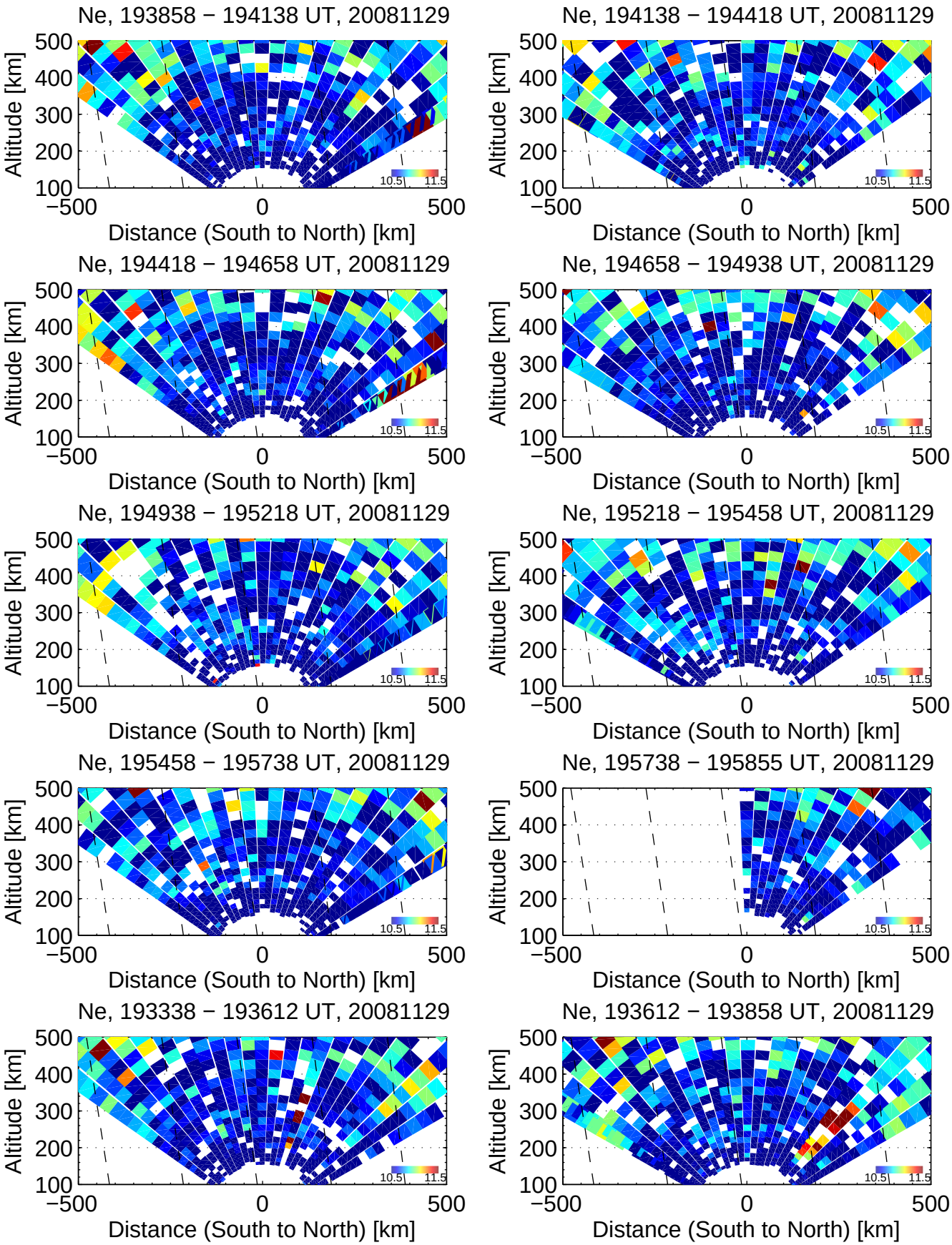
Ne, 193858 − 194138 UT, 20081129
Ne, 194138 − 194418 UT, 20081129
Ne, 194418 − 194658 UT, 20081129
Ne, 194658 − 194938 UT, 20081129
Ne, 194938 − 195218 UT, 20081129
Ne, 195218 − 195458 UT, 20081129
Ne, 195458 − 195738 UT, 20081129
Ne, 195738 − 195855 UT, 20081129
Ne, 193338 − 193612 UT, 20081129
Ne, 193612 − 193858 UT, 20081129
Altitude [km]
500
400
300
200
100
−500
0
500
Distance (South to North) [km]
10.5
11.5