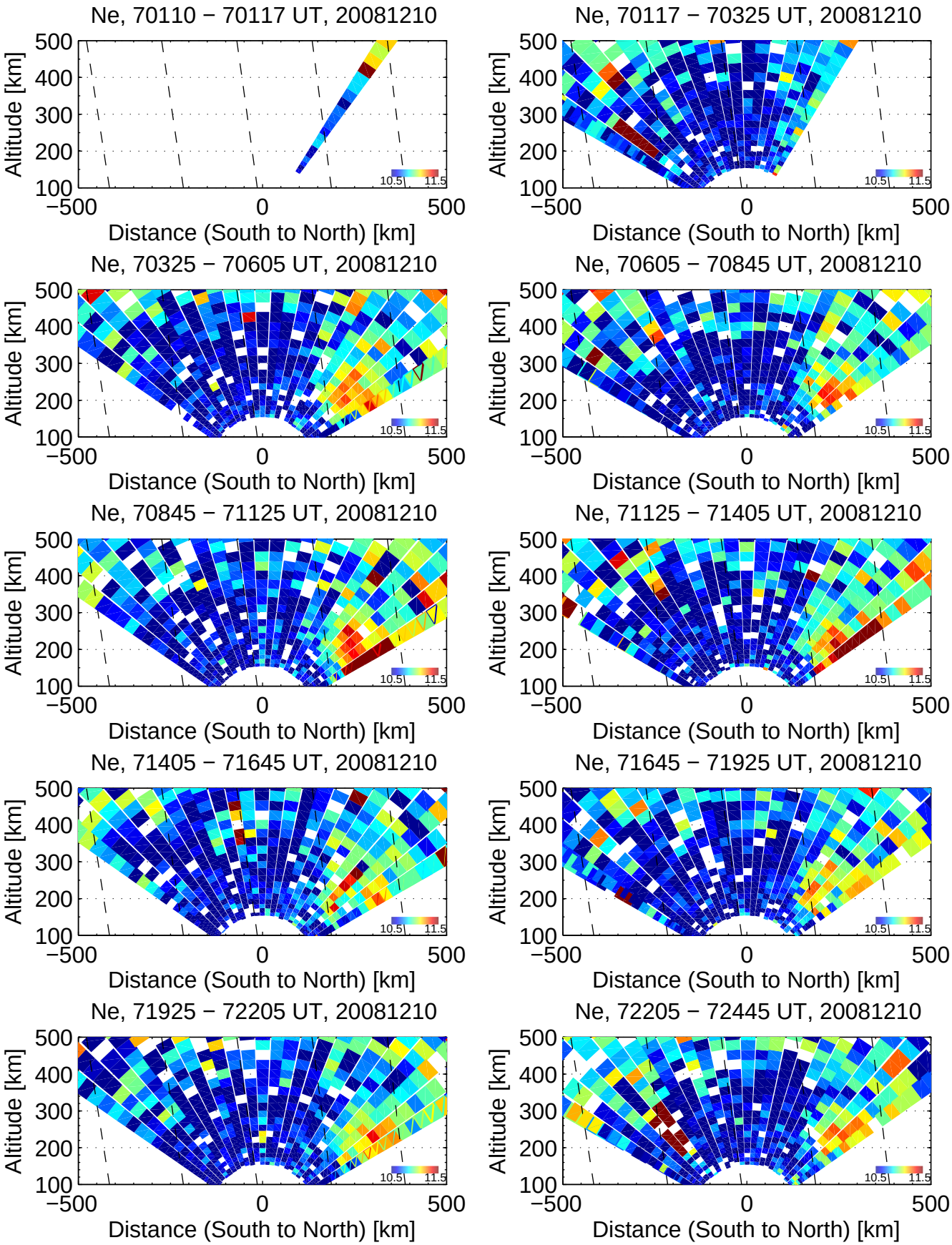
Ne, 70110 − 70117 UT, 20081210
Ne, 70117 − 70325 UT, 20081210
Ne, 70325 − 70605 UT, 20081210
Ne, 70605 − 70845 UT, 20081210
Ne, 70845 − 71125 UT, 20081210
Ne, 71125 − 71405 UT, 20081210
Ne, 71405 − 71645 UT, 20081210
Ne, 71645 − 71925 UT, 20081210
Ne, 71925 − 72205 UT, 20081210
Ne, 72205 − 72445 UT, 20081210
Altitude [km]
500
400
300
200
100
−500
0
500
Distance (South to North) [km]
10.5
11.5

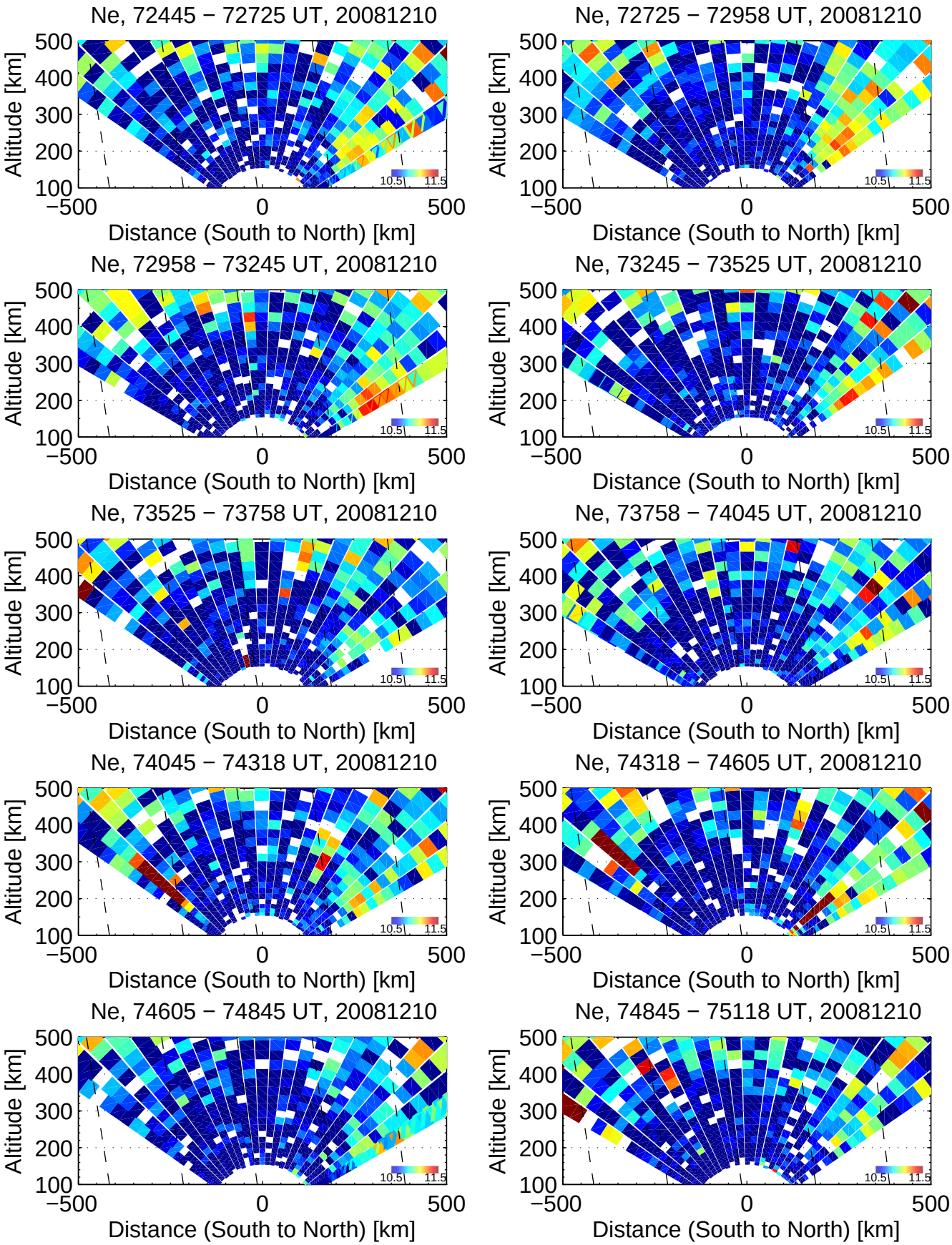
Ne, 72445 − 72725 UT, 20081210
Ne, 72725 − 72958 UT, 20081210
Ne, 72958 − 73245 UT, 20081210
Ne, 73245 − 73525 UT, 20081210
Ne, 73525 − 73758 UT, 20081210
Ne, 73758 − 74045 UT, 20081210
Ne, 74045 − 74318 UT, 20081210
Ne, 74318 − 74605 UT, 20081210
Ne, 74605 − 74845 UT, 20081210
Ne, 74845 − 75118 UT, 20081210
Altitude [km]
500
400
300
200
100
−500
0
500
Distance (South to North) [km]
10.5
11.5

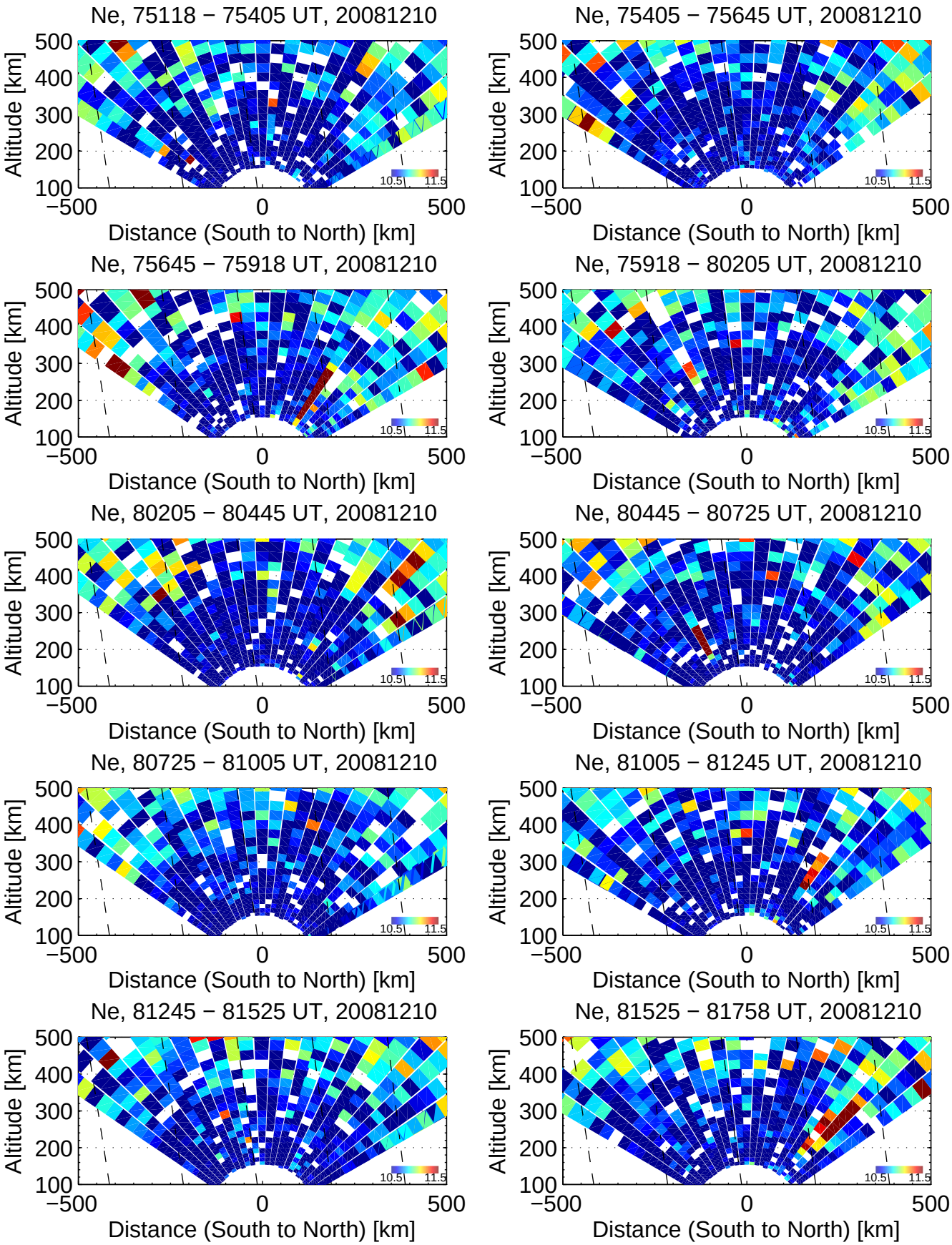
Ne, 75118 − 75405 UT, 20081210
Ne, 75405 − 75645 UT, 20081210
Ne, 75645 − 75918 UT, 20081210
Ne, 75918 − 80205 UT, 20081210
Ne, 80205 − 80445 UT, 20081210
Ne, 80445 − 80725 UT, 20081210
Ne, 80725 − 81005 UT, 20081210
Ne, 81005 − 81245 UT, 20081210
Ne, 81245 − 81525 UT, 20081210
Ne, 81525 − 81758 UT, 20081210
Altitude [km]
500
400
300
200
100
−500
0
500
Distance (South to North) [km]
10.5
11.5

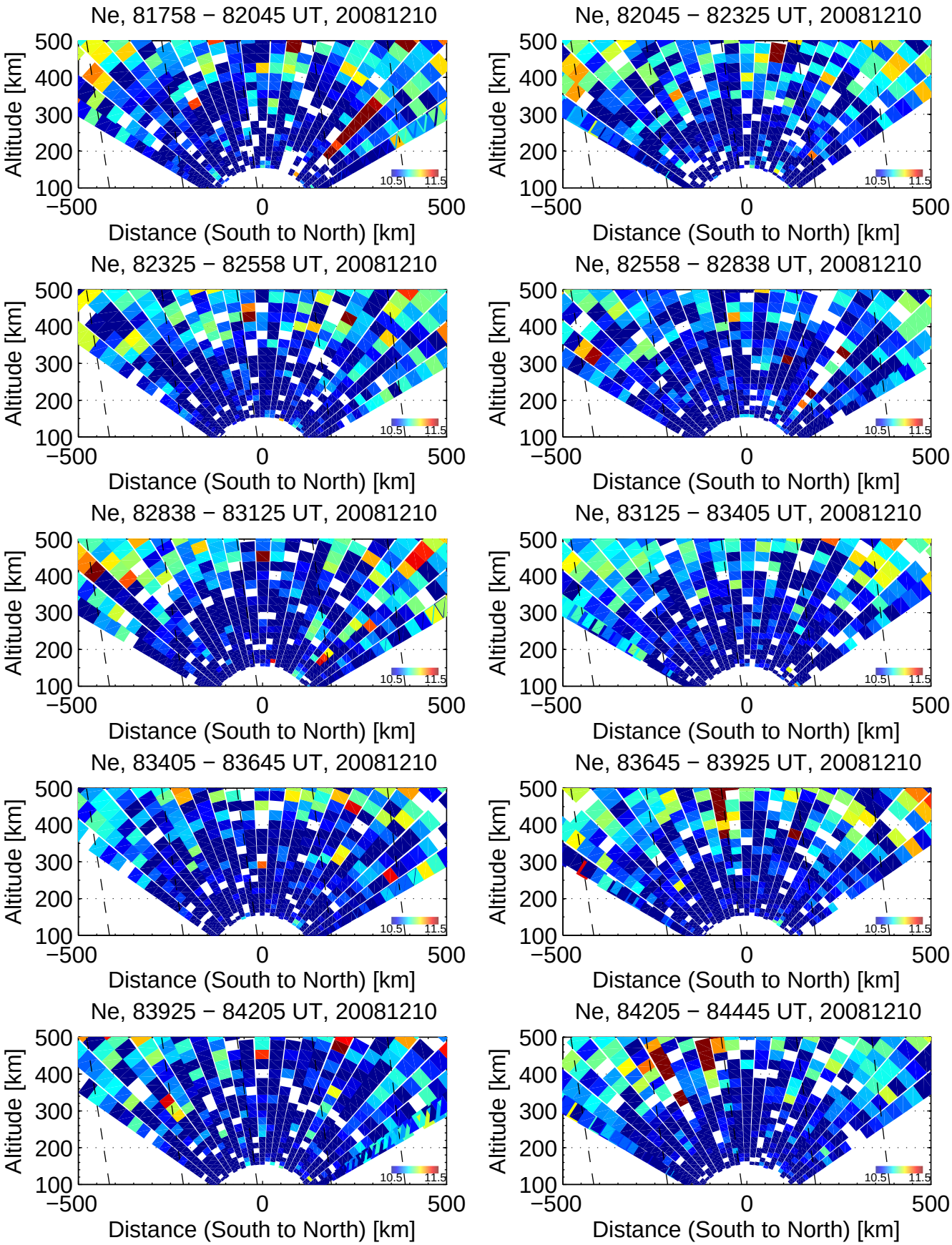
Ne, 81758 − 82045 UT, 20081210
Ne, 82045 − 82325 UT, 20081210
Ne, 82325 − 82558 UT, 20081210
Ne, 82558 − 82838 UT, 20081210
Ne, 82838 − 83125 UT, 20081210
Ne, 83125 − 83405 UT, 20081210
Ne, 83405 − 83645 UT, 20081210
Ne, 83645 − 83925 UT, 20081210
Ne, 83925 − 84205 UT, 20081210
Ne, 84205 − 84445 UT, 20081210
Altitude [km]
500
400
300
200
100
−500
0
500
Distance (South to North) [km]
10.5
11.5

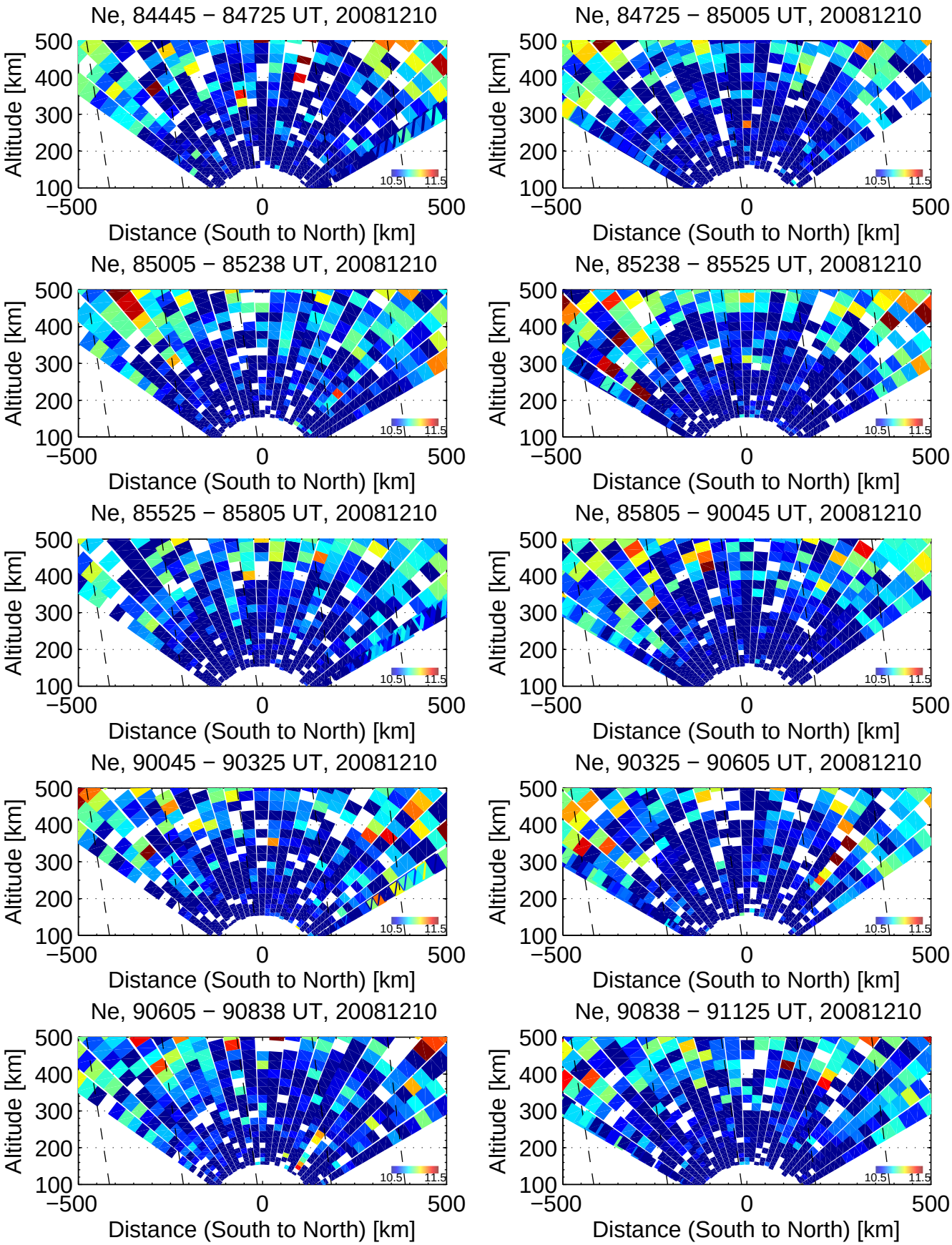
Ne, 84445 − 84725 UT, 20081210
Ne, 84725 − 85005 UT, 20081210
Ne, 85005 − 85238 UT, 20081210
Ne, 85238 − 85525 UT, 20081210
Ne, 85525 − 85805 UT, 20081210
Ne, 85805 − 90045 UT, 20081210
Ne, 90045 − 90325 UT, 20081210
Ne, 90325 − 90605 UT, 20081210
Ne, 90605 − 90838 UT, 20081210
Ne, 90838 − 91125 UT, 20081210
Altitude [km]
500
400
300
200
100
−500
0
500
Distance (South to North) [km]
10.5
11.5

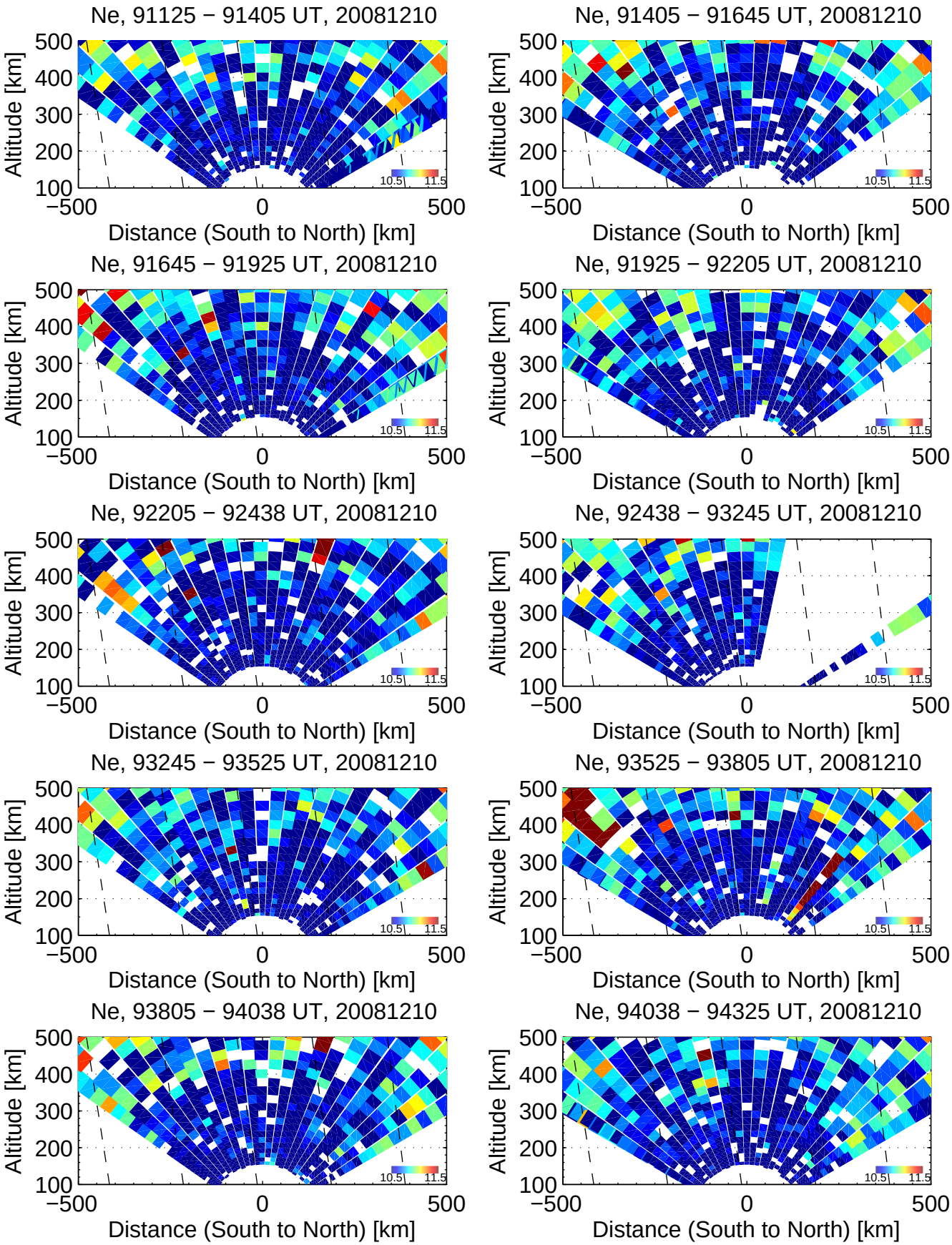
Ne, 91125 − 91405 UT, 20081210
Ne, 91405 − 91645 UT, 20081210
Ne, 91645 − 91925 UT, 20081210
Ne, 91925 − 92205 UT, 20081210
Ne, 92205 − 92438 UT, 20081210
Ne, 92438 − 93245 UT, 20081210
Ne, 93245 − 93525 UT, 20081210
Ne, 93525 − 93805 UT, 20081210
Ne, 93805 − 94038 UT, 20081210
Ne, 94038 − 94325 UT, 20081210
Altitude [km]
500
400
300
200
100
−500
0
500
Distance (South to North) [km]
10.5
11.5

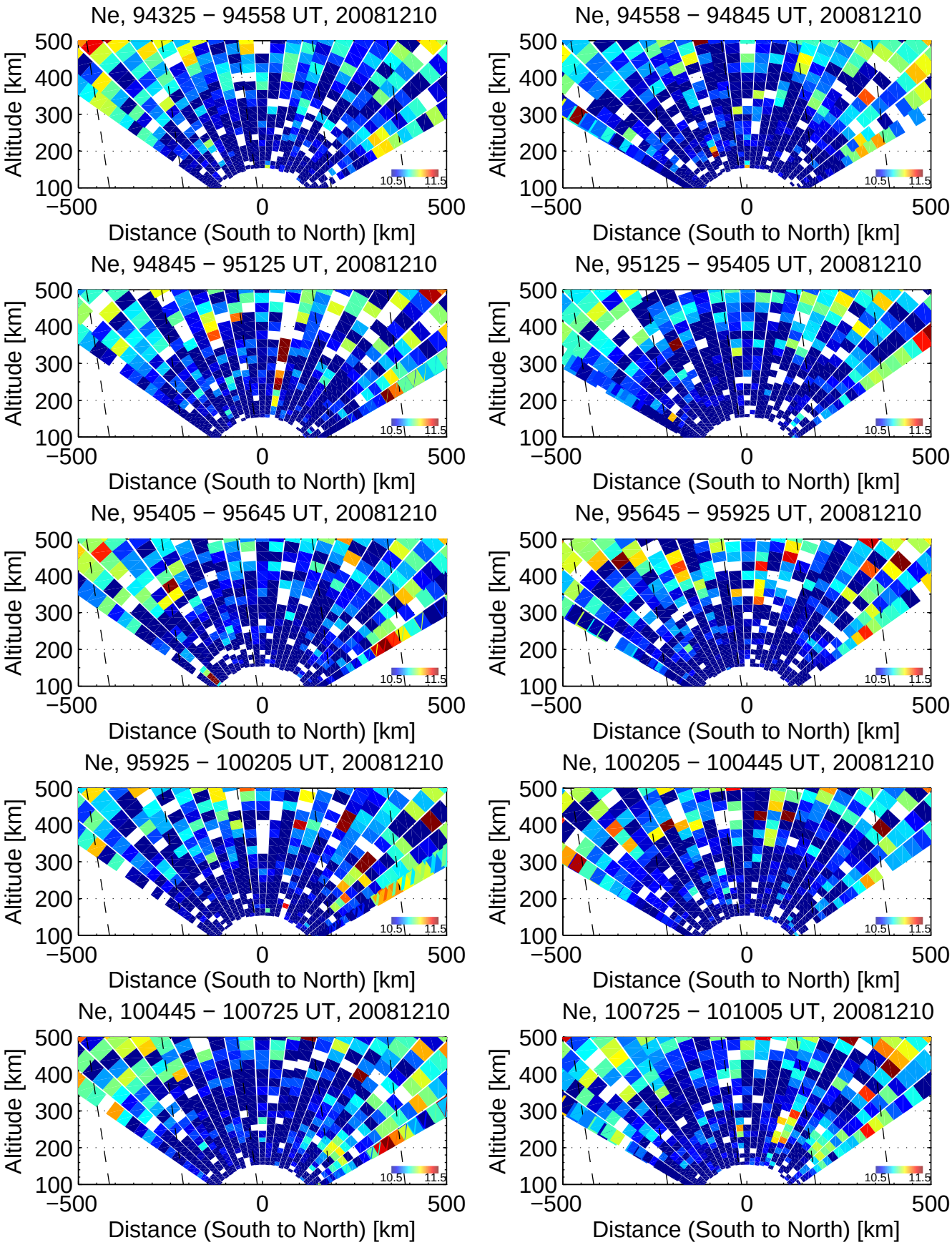
Ne, 94325 − 94558 UT, 20081210
Ne, 94558 − 94845 UT, 20081210
Ne, 94845 − 95125 UT, 20081210
Ne, 95125 − 95405 UT, 20081210
Ne, 95405 − 95645 UT, 20081210
Ne, 95645 − 95925 UT, 20081210
Ne, 95925 − 100205 UT, 20081210
Ne, 100205 − 100445 UT, 20081210
Ne, 100445 − 100725 UT, 20081210
Ne, 100725 − 101005 UT, 20081210
Altitude [km]
500
400
300
200
100
−500
0
500
Distance (South to North) [km]
10.5
11.5

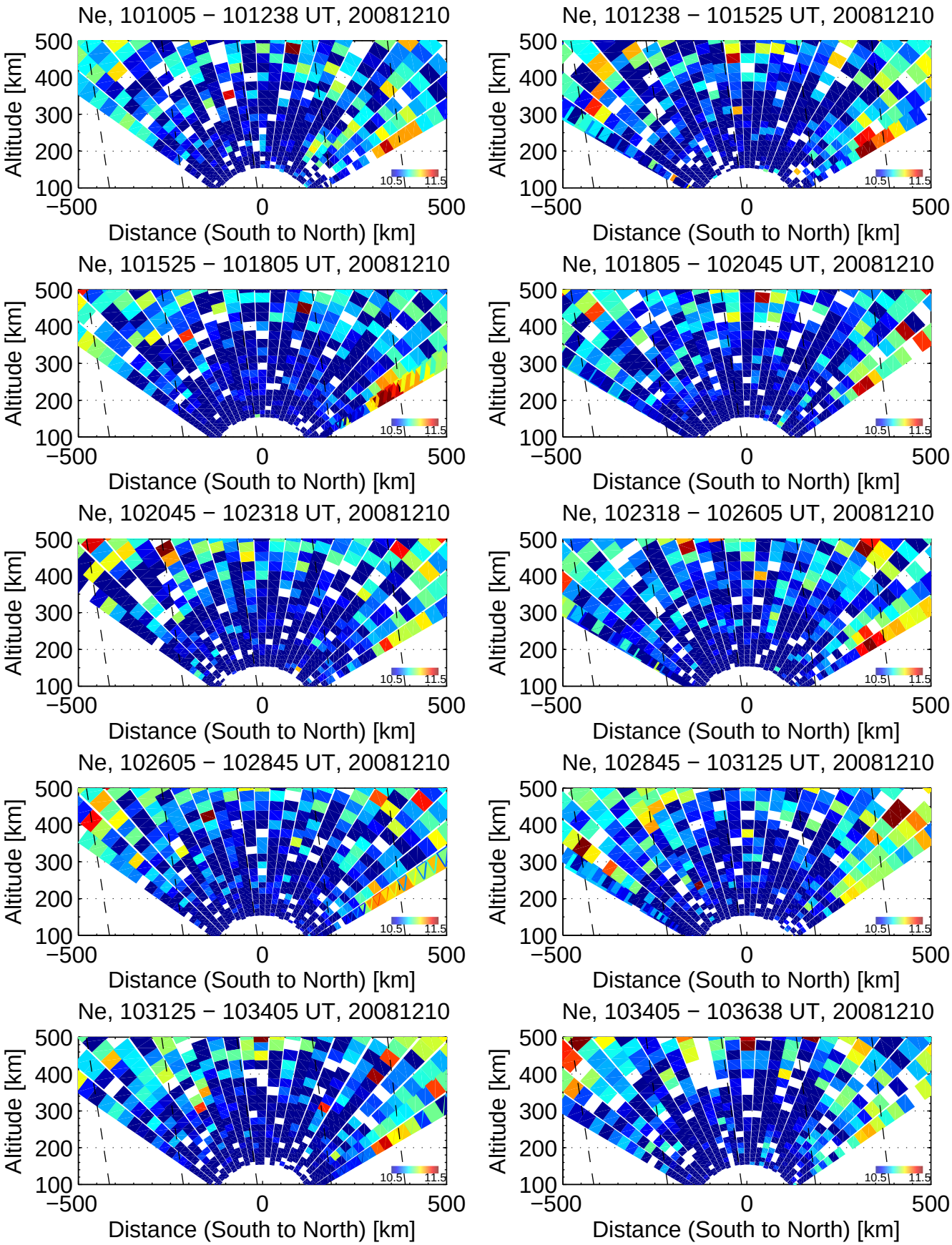
Ne, 101005 − 101238 UT, 20081210
Ne, 101238 − 101525 UT, 20081210
Ne, 101525 − 101805 UT, 20081210
Ne, 101805 − 102045 UT, 20081210
Ne, 102045 − 102318 UT, 20081210
Ne, 102318 − 102605 UT, 20081210
Ne, 102605 − 102845 UT, 20081210
Ne, 102845 − 103125 UT, 20081210
Ne, 103125 − 103405 UT, 20081210
Ne, 103405 − 103638 UT, 20081210
Altitude [km]
500
400
300
200
100
−500
0
500
Distance (South to North) [km]
10.5
11.5

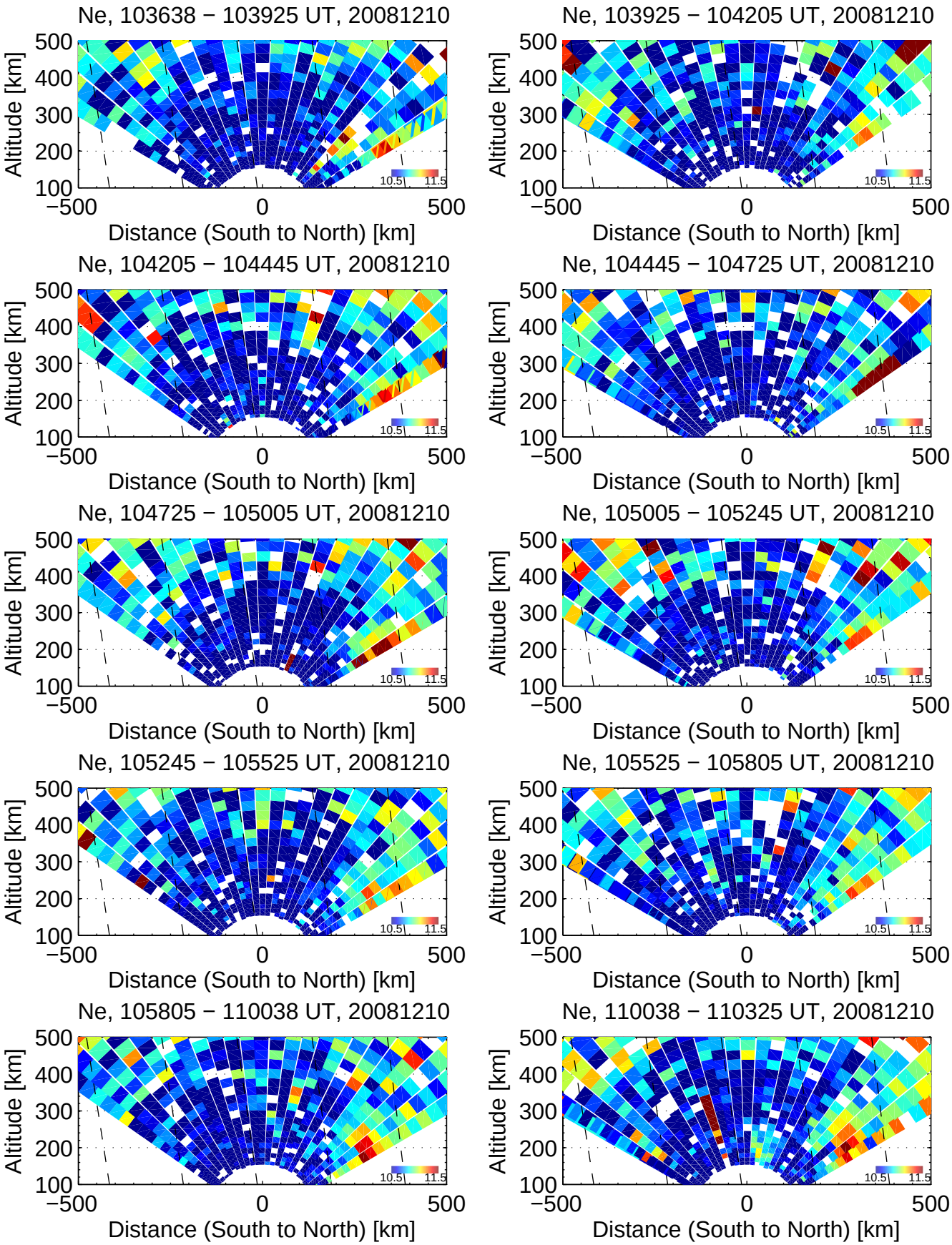
Ne, 103638 − 103925 UT, 20081210
Ne, 103925 − 104205 UT, 20081210
Ne, 104205 − 104445 UT, 20081210
Ne, 104445 − 104725 UT, 20081210
Ne, 104725 − 105005 UT, 20081210
Ne, 105005 − 105245 UT, 20081210
Ne, 105245 − 105525 UT, 20081210
Ne, 105525 − 105805 UT, 20081210
Ne, 105805 − 110038 UT, 20081210
Ne, 110038 − 110325 UT, 20081210
Altitude [km]
500
400
300
200
100
−500
0
500
Distance (South to North) [km]
10.5
11.5

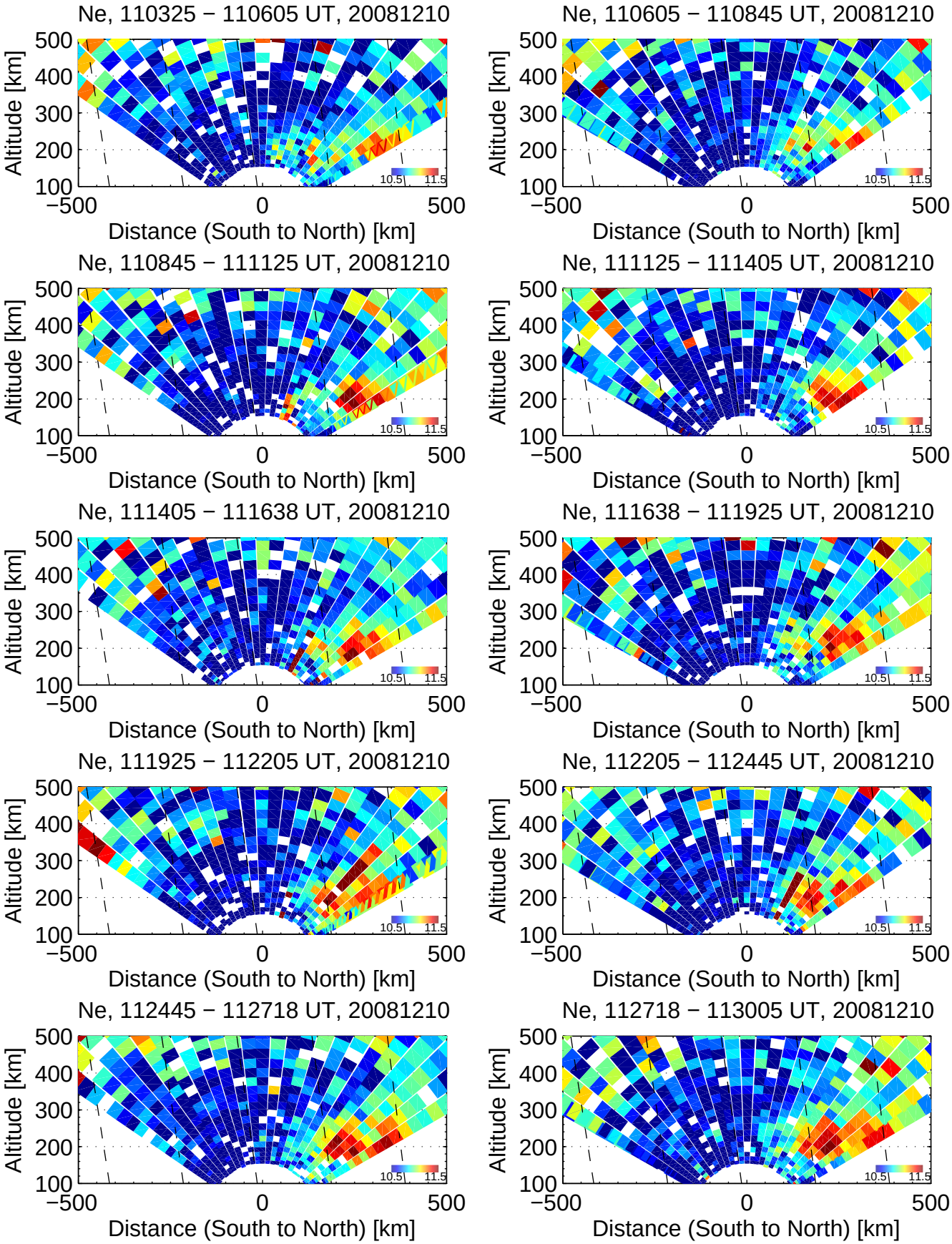
Ne, 110325 − 110605 UT, 20081210
Ne, 110605 − 110845 UT, 20081210
Ne, 110845 − 111125 UT, 20081210
Ne, 111125 − 111405 UT, 20081210
Ne, 111405 − 111638 UT, 20081210
Ne, 111638 − 111925 UT, 20081210
Ne, 111925 − 112205 UT, 20081210
Ne, 112205 − 112445 UT, 20081210
Ne, 112445 − 112718 UT, 20081210
Ne, 112718 − 113005 UT, 20081210
Altitude [km]
500
400
300
200
100
−500
0
500
Distance (South to North) [km]
10.5
11.5

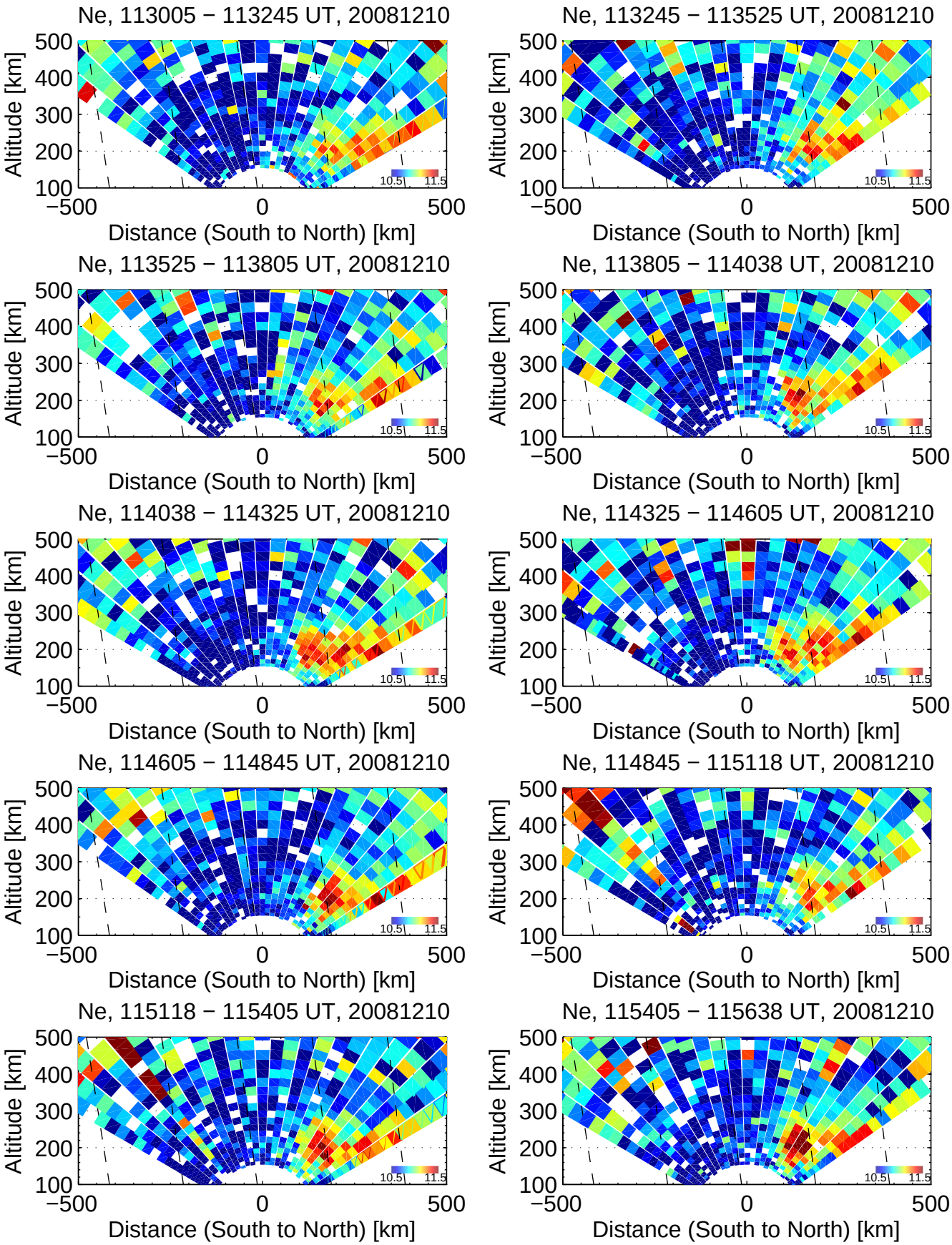
Ne, 113005 − 113245 UT, 20081210
Ne, 113245 − 113525 UT, 20081210
Ne, 113525 − 113805 UT, 20081210
Ne, 113805 − 114038 UT, 20081210
Ne, 114038 − 114325 UT, 20081210
Ne, 114325 − 114605 UT, 20081210
Ne, 114605 − 114845 UT, 20081210
Ne, 114845 − 115118 UT, 20081210
Ne, 115118 − 115405 UT, 20081210
Ne, 115405 − 115638 UT, 20081210
Altitude [km]
500
400
300
200
100
−500
0
500
Distance (South to North) [km]
10.5
11.5

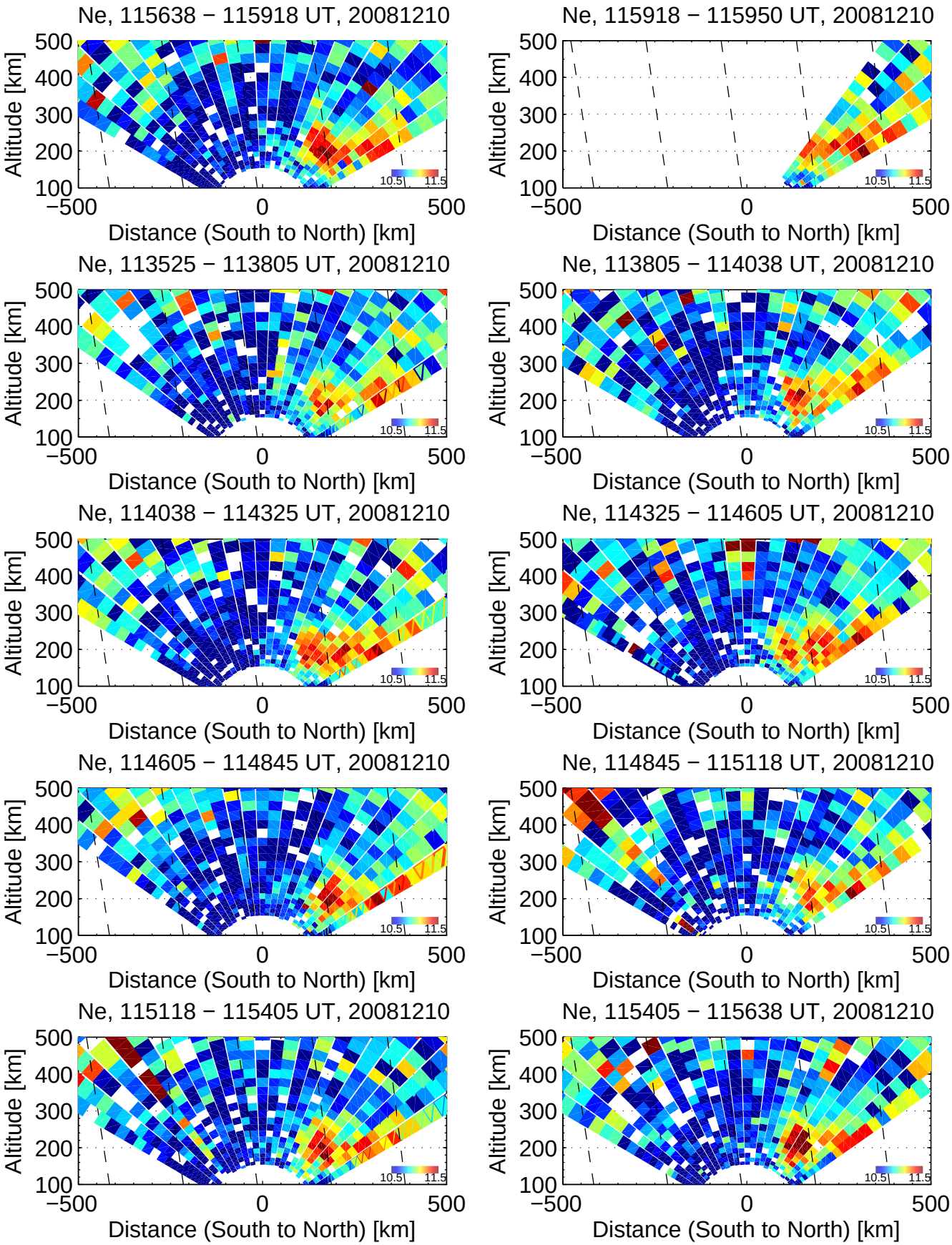
Ne, 115638 − 115918 UT, 20081210
Ne, 115918 − 115950 UT, 20081210
Ne, 113525 − 113805 UT, 20081210
Ne, 113805 − 114038 UT, 20081210
Ne, 114038 − 114325 UT, 20081210
Ne, 114325 − 114605 UT, 20081210
Ne, 114605 − 114845 UT, 20081210
Ne, 114845 − 115118 UT, 20081210
Ne, 115118 − 115405 UT, 20081210
Ne, 115405 − 115638 UT, 20081210
Altitude [km]
500
400
300
200
100
−500
0
500
Distance (South to North) [km]
10.5
11.5