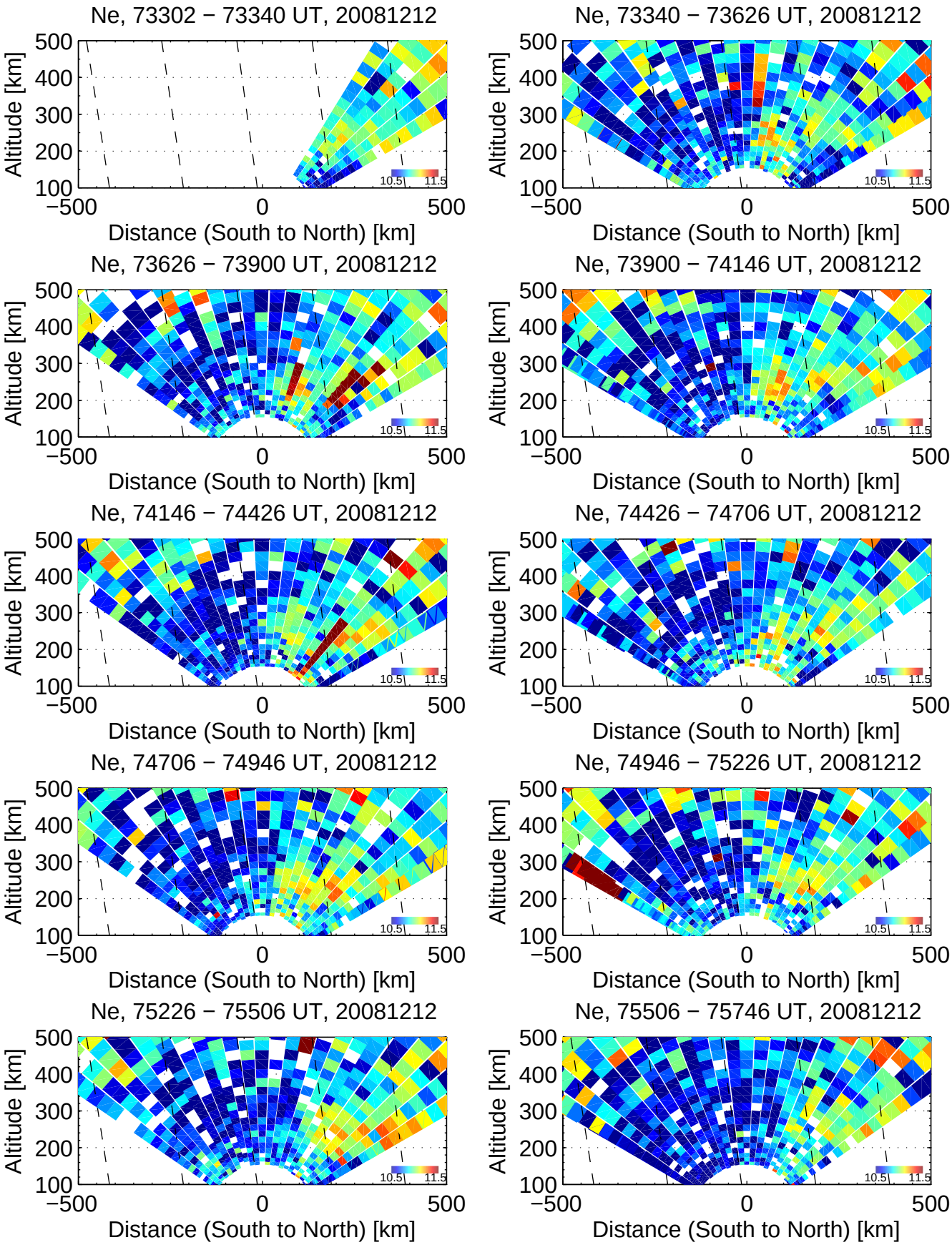
Ne, 73302 − 73340 UT, 20081212
Ne, 73340 − 73626 UT, 20081212
Ne, 73626 − 73900 UT, 20081212
Ne, 73900 − 74146 UT, 20081212
Ne, 74146 − 74426 UT, 20081212
Ne, 74426 − 74706 UT, 20081212
Ne, 74706 − 74946 UT, 20081212
Ne, 74946 − 75226 UT, 20081212
Ne, 75226 − 75506 UT, 20081212
Ne, 75506 − 75746 UT, 20081212
Altitude [km]
500
400
300
200
100
−500
0
500
Distance (South to North) [km]
10.5
11.5

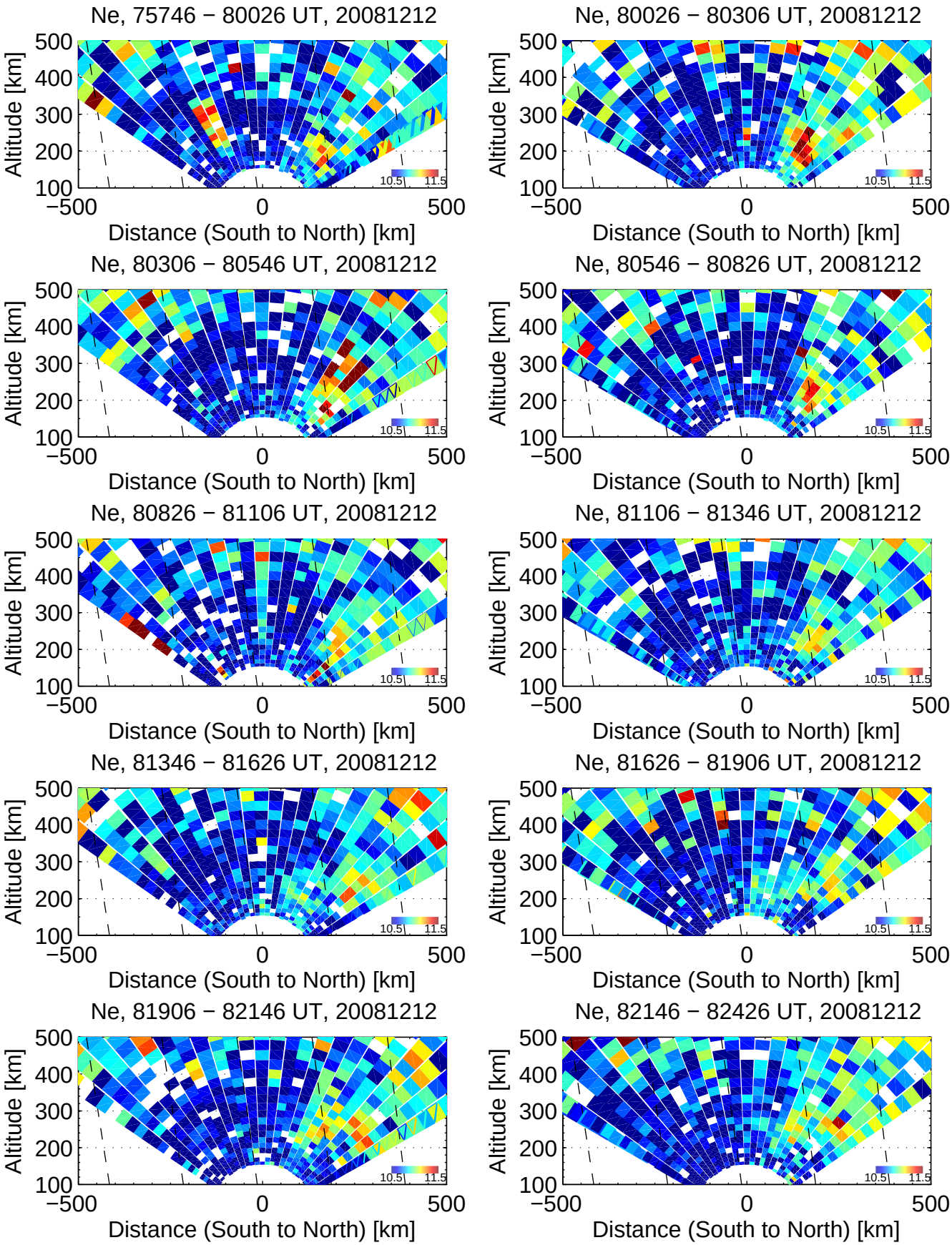
Ne, 75746 − 80026 UT, 20081212
Ne, 80026 − 80306 UT, 20081212
Ne, 80306 − 80546 UT, 20081212
Ne, 80546 − 80826 UT, 20081212
Ne, 80826 − 81106 UT, 20081212
Ne, 81106 − 81346 UT, 20081212
Ne, 81346 − 81626 UT, 20081212
Ne, 81626 − 81906 UT, 20081212
Ne, 81906 − 82146 UT, 20081212
Ne, 82146 − 82426 UT, 20081212
Altitude [km]
500
400
300
200
100
−500
0
500
Distance (South to North) [km]
10.5
11.5

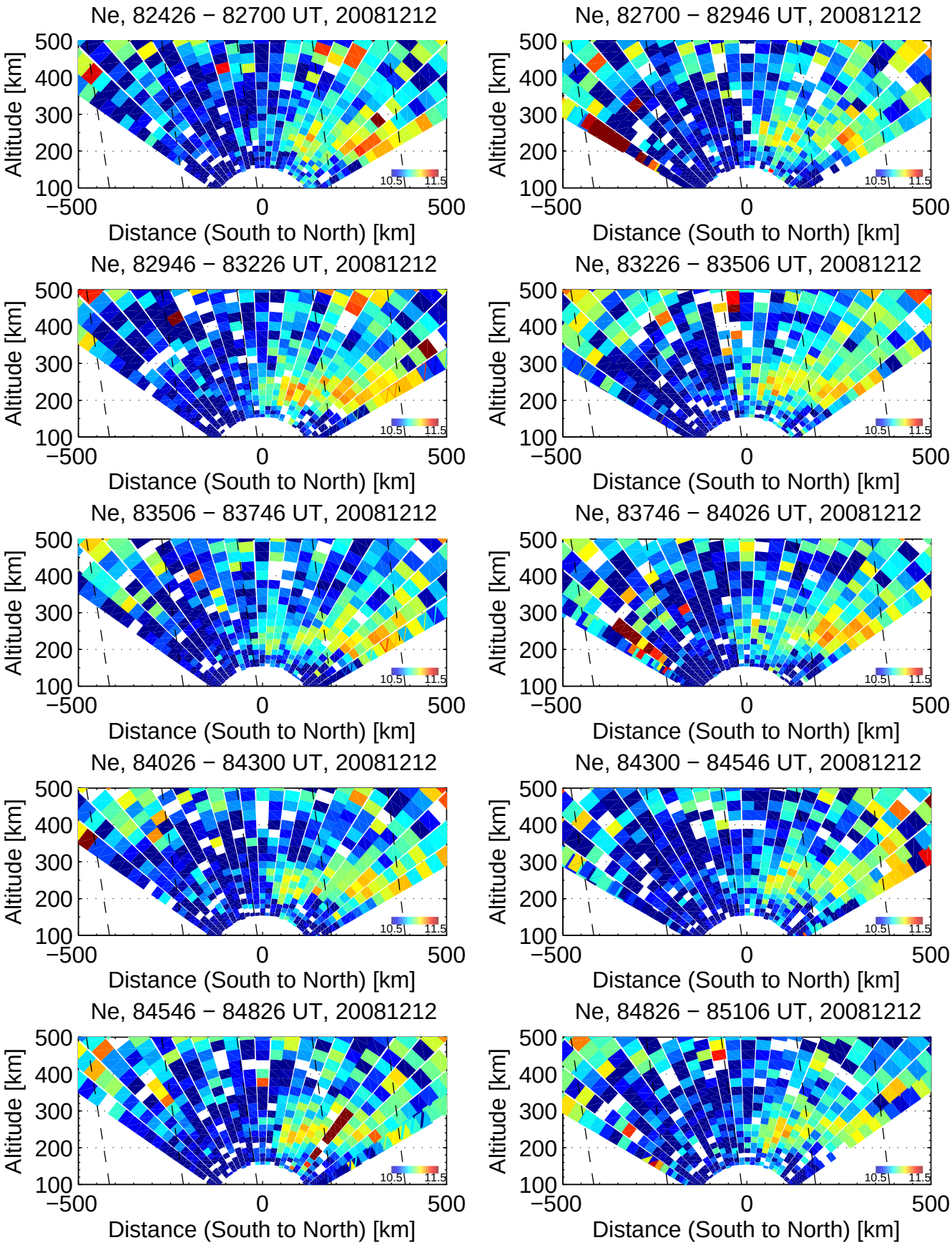
Ne, 82426 − 82700 UT, 20081212
Ne, 82700 − 82946 UT, 20081212
Ne, 82946 − 83226 UT, 20081212
Ne, 83226 − 83506 UT, 20081212
Ne, 83506 − 83746 UT, 20081212
Ne, 83746 − 84026 UT, 20081212
Ne, 84026 − 84300 UT, 20081212
Ne, 84300 − 84546 UT, 20081212
Ne, 84546 − 84826 UT, 20081212
Ne, 84826 − 85106 UT, 20081212
Altitude [km]
500
400
300
200
100
−500
0
500
Distance (South to North) [km]
10.5
11.5

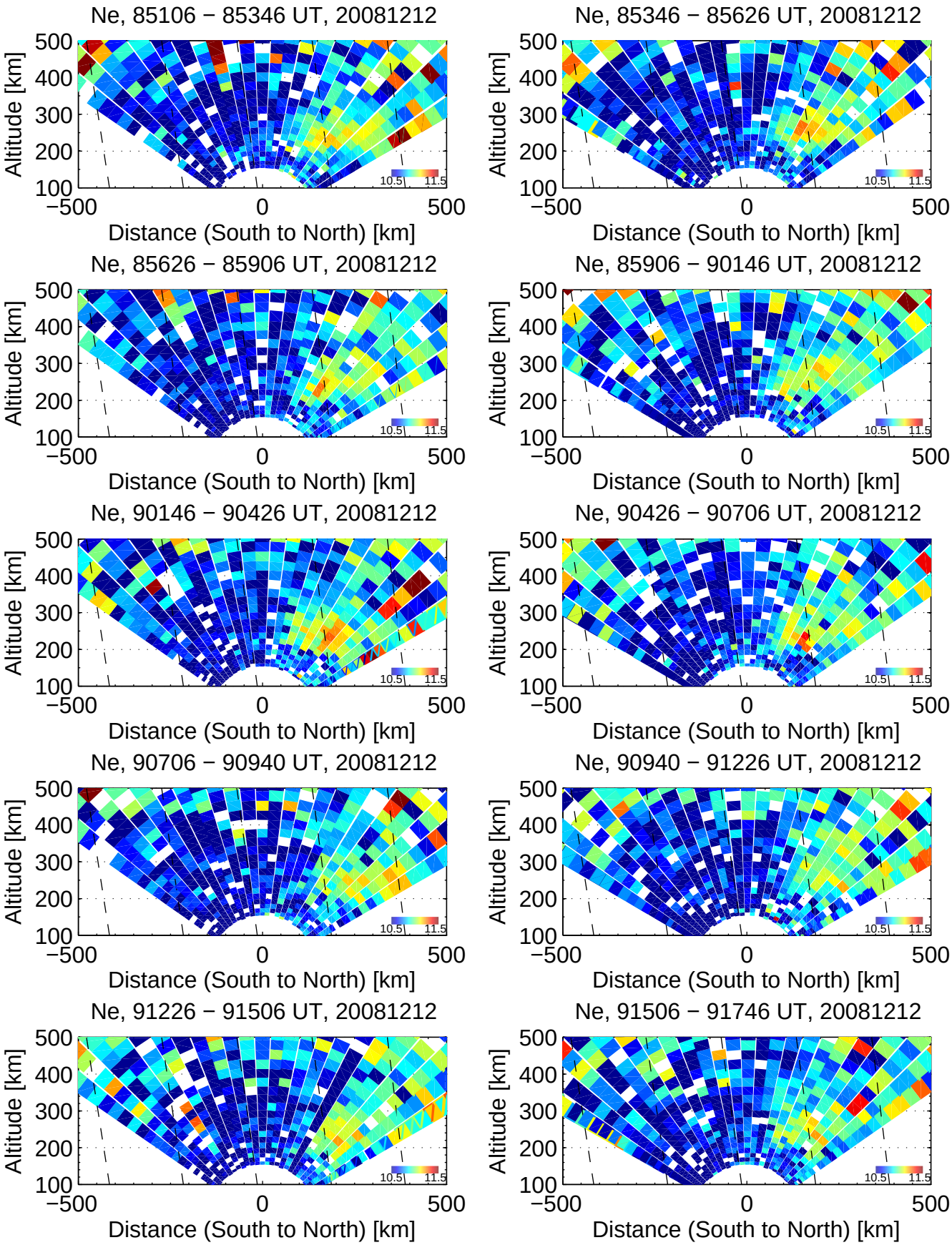
Ne, 85106 − 85346 UT, 20081212
Ne, 85346 − 85626 UT, 20081212
Ne, 85626 − 85906 UT, 20081212
Ne, 85906 − 90146 UT, 20081212
Ne, 90146 − 90426 UT, 20081212
Ne, 90426 − 90706 UT, 20081212
Ne, 90706 − 90940 UT, 20081212
Ne, 90940 − 91226 UT, 20081212
Ne, 91226 − 91506 UT, 20081212
Ne, 91506 − 91746 UT, 20081212
Altitude [km]
500
400
300
200
100
−500
0
500
Distance (South to North) [km]
10.5
11.5

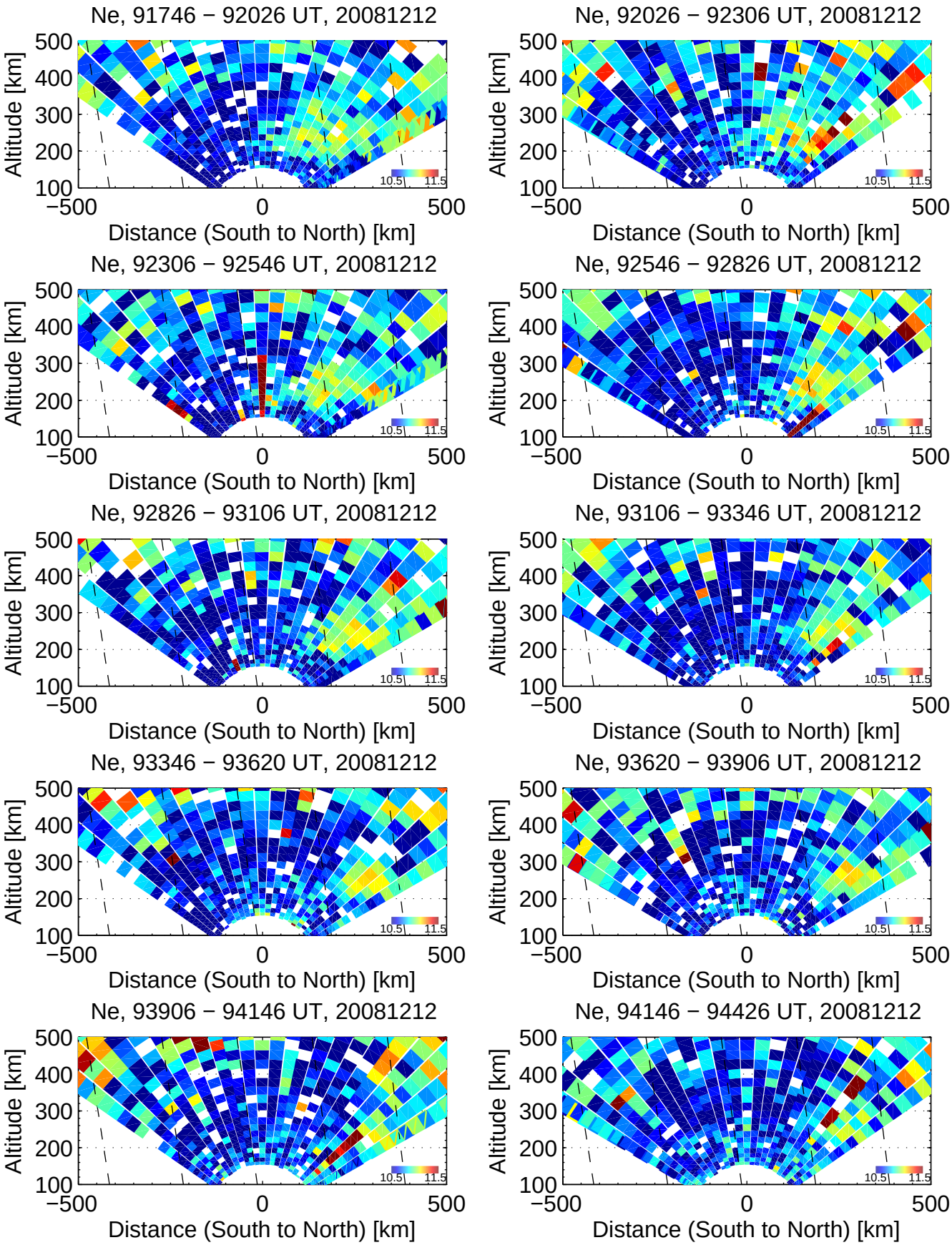
Ne, 91746 − 92026 UT, 20081212
Ne, 92026 − 92306 UT, 20081212
Ne, 92306 − 92546 UT, 20081212
Ne, 92546 − 92826 UT, 20081212
Ne, 92826 − 93106 UT, 20081212
Ne, 93106 − 93346 UT, 20081212
Ne, 93346 − 93620 UT, 20081212
Ne, 93620 − 93906 UT, 20081212
Ne, 93906 − 94146 UT, 20081212
Ne, 94146 − 94426 UT, 20081212
Altitude [km]
500
400
300
200
100
−500
0
500
Distance (South to North) [km]
10.5
11.5

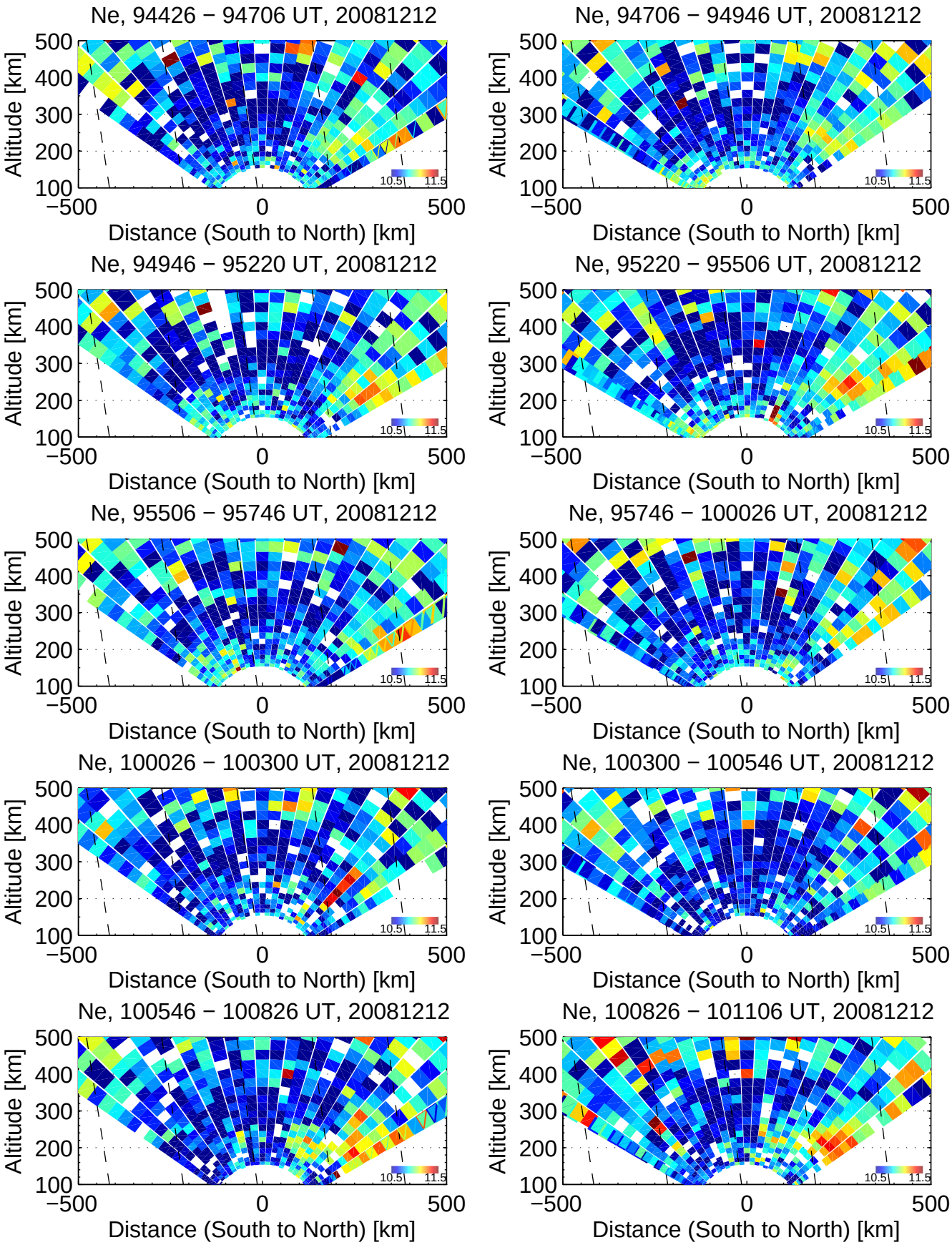
Ne, 94426 − 94706 UT, 20081212
Ne, 94706 − 94946 UT, 20081212
Ne, 94946 − 95220 UT, 20081212
Ne, 95220 − 95506 UT, 20081212
Ne, 95506 − 95746 UT, 20081212
Ne, 95746 − 100026 UT, 20081212
Ne, 100026 − 100300 UT, 20081212
Ne, 100300 − 100546 UT, 20081212
Ne, 100546 − 100826 UT, 20081212
Ne, 100826 − 101106 UT, 20081212
Altitude [km]
500
400
300
200
100
−500
0
500
Distance (South to North) [km]
10.5
11.5

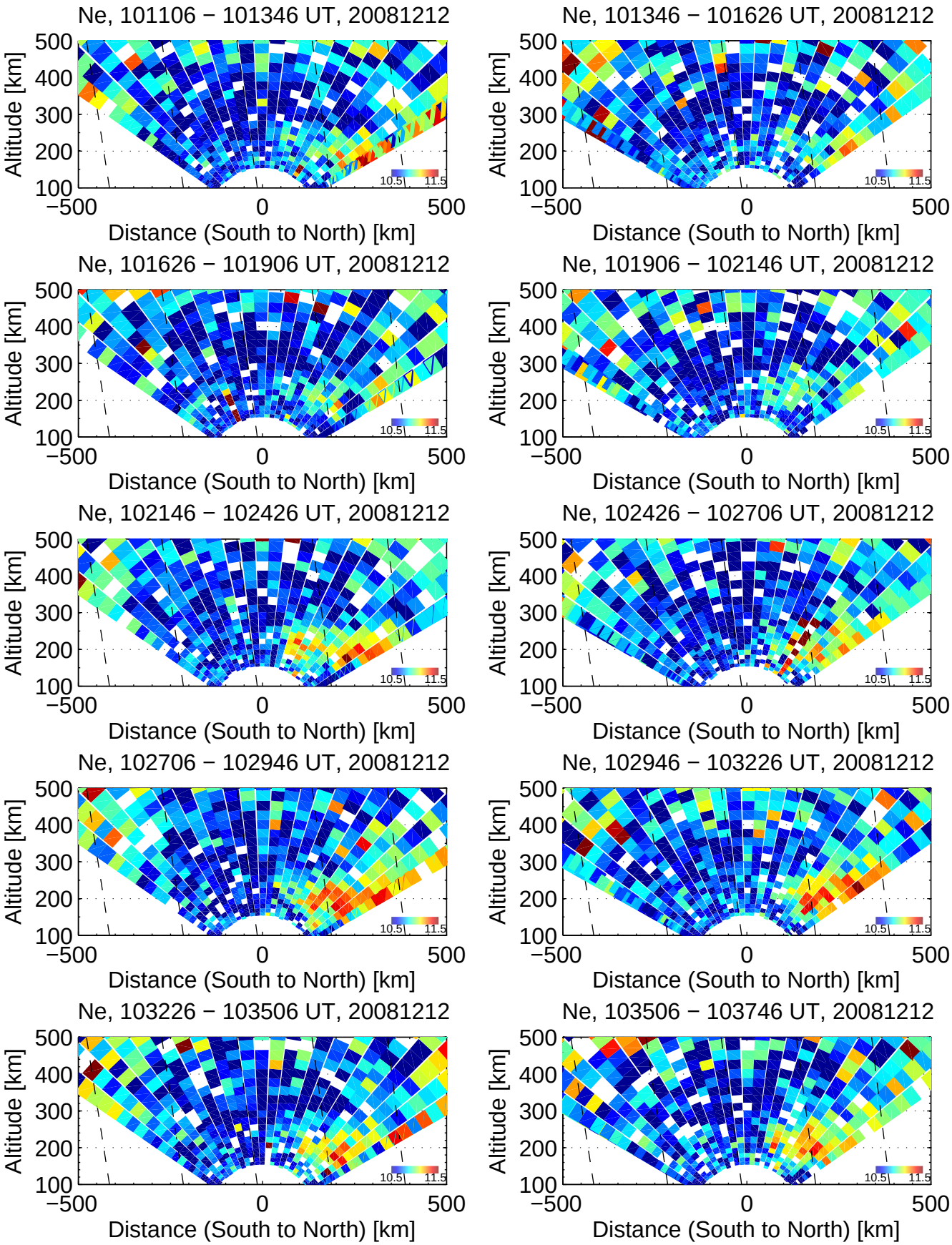
Ne, 101106 − 101346 UT, 20081212
Ne, 101346 − 101626 UT, 20081212
Ne, 101626 − 101906 UT, 20081212
Ne, 101906 − 102146 UT, 20081212
Ne, 102146 − 102426 UT, 20081212
Ne, 102426 − 102706 UT, 20081212
Ne, 102706 − 102946 UT, 20081212
Ne, 102946 − 103226 UT, 20081212
Ne, 103226 − 103506 UT, 20081212
Ne, 103506 − 103746 UT, 20081212
Altitude [km]
500
400
300
200
100
−500
0
500
Distance (South to North) [km]
10.5
11.5

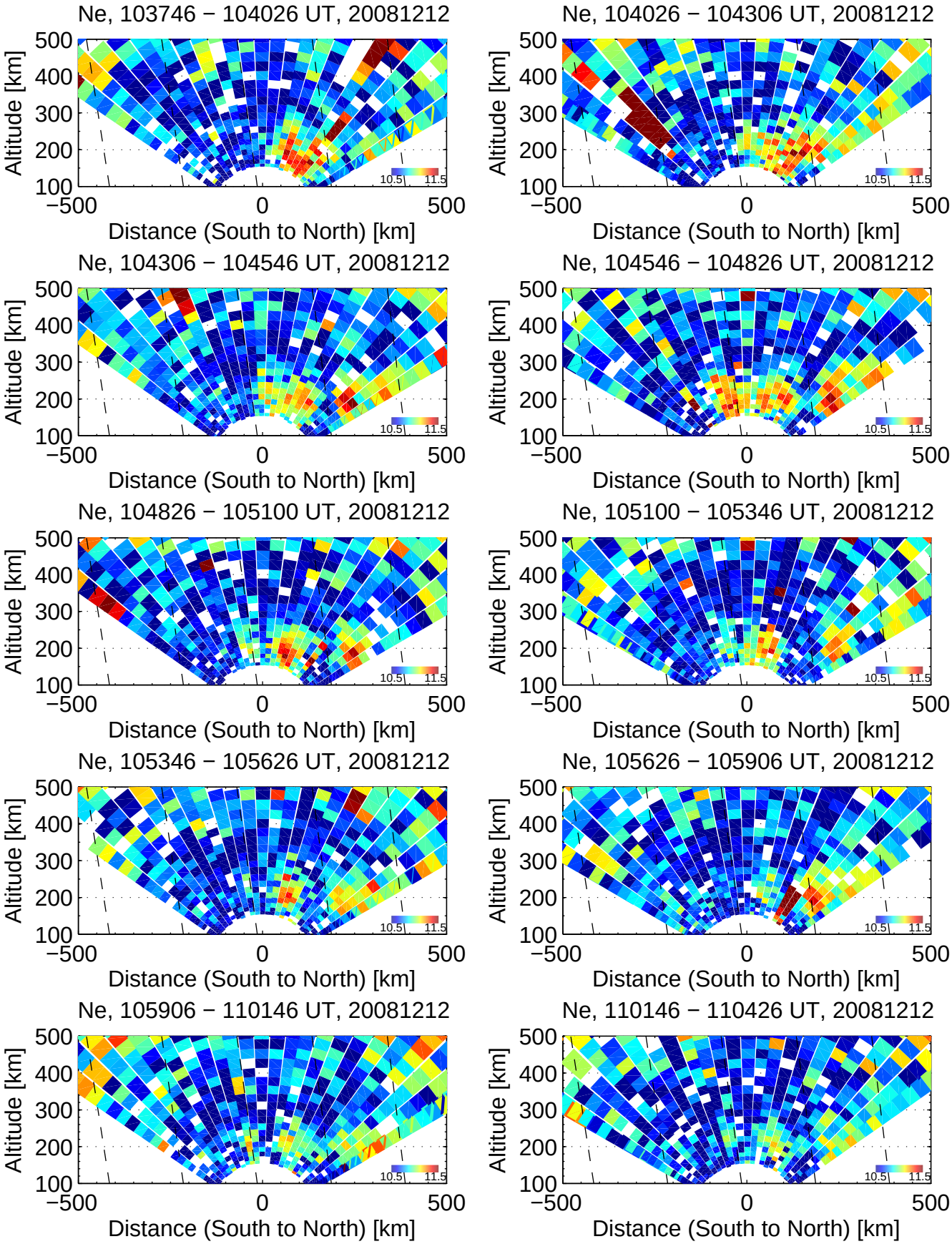
Ne, 103746 − 104026 UT, 20081212
Ne, 104026 − 104306 UT, 20081212
Ne, 104306 − 104546 UT, 20081212
Ne, 104546 − 104826 UT, 20081212
Ne, 104826 − 105100 UT, 20081212
Ne, 105100 − 105346 UT, 20081212
Ne, 105346 − 105626 UT, 20081212
Ne, 105626 − 105906 UT, 20081212
Ne, 105906 − 110146 UT, 20081212
Ne, 110146 − 110426 UT, 20081212
Altitude [km]
500
400
300
200
100
−500
0
500
Distance (South to North) [km]
10.5
11.5

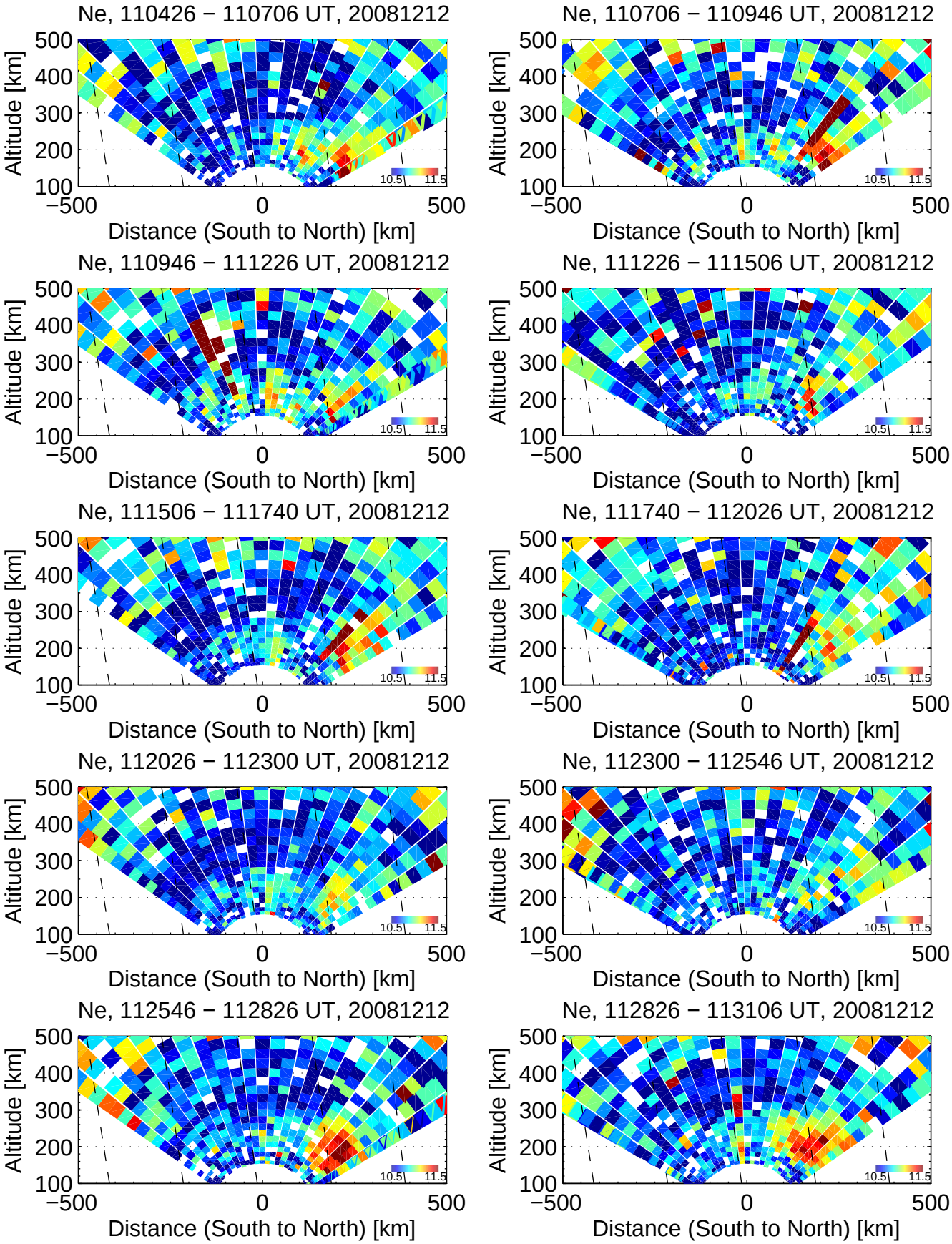
Ne, 110426 − 110706 UT, 20081212
Ne, 110706 − 110946 UT, 20081212
Ne, 110946 − 111226 UT, 20081212
Ne, 111226 − 111506 UT, 20081212
Ne, 111506 − 111740 UT, 20081212
Ne, 111740 − 112026 UT, 20081212
Ne, 112026 − 112300 UT, 20081212
Ne, 112300 − 112546 UT, 20081212
Ne, 112546 − 112826 UT, 20081212
Ne, 112826 − 113106 UT, 20081212
Altitude [km]
500
400
300
200
100
−500
0
500
Distance (South to North) [km]
10.5
11.5

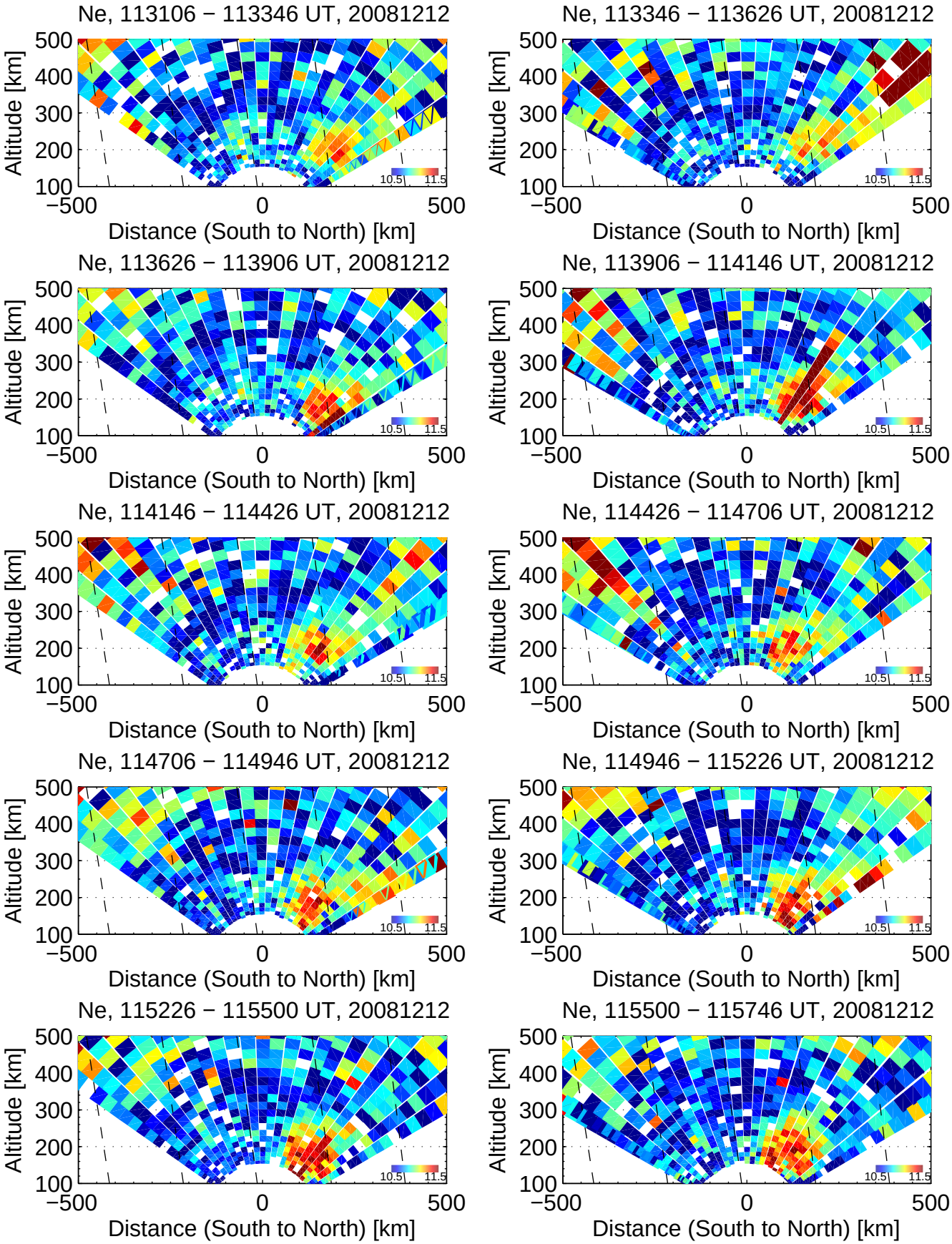
Ne, 113106 − 113346 UT, 20081212
Ne, 113346 − 113626 UT, 20081212
Ne, 113626 − 113906 UT, 20081212
Ne, 113906 − 114146 UT, 20081212
Ne, 114146 − 114426 UT, 20081212
Ne, 114426 − 114706 UT, 20081212
Ne, 114706 − 114946 UT, 20081212
Ne, 114946 − 115226 UT, 20081212
Ne, 115226 − 115500 UT, 20081212
Ne, 115500 − 115746 UT, 20081212
Altitude [km]
500
400
300
200
100
−500
0
500
Distance (South to North) [km]
10.5
11.5

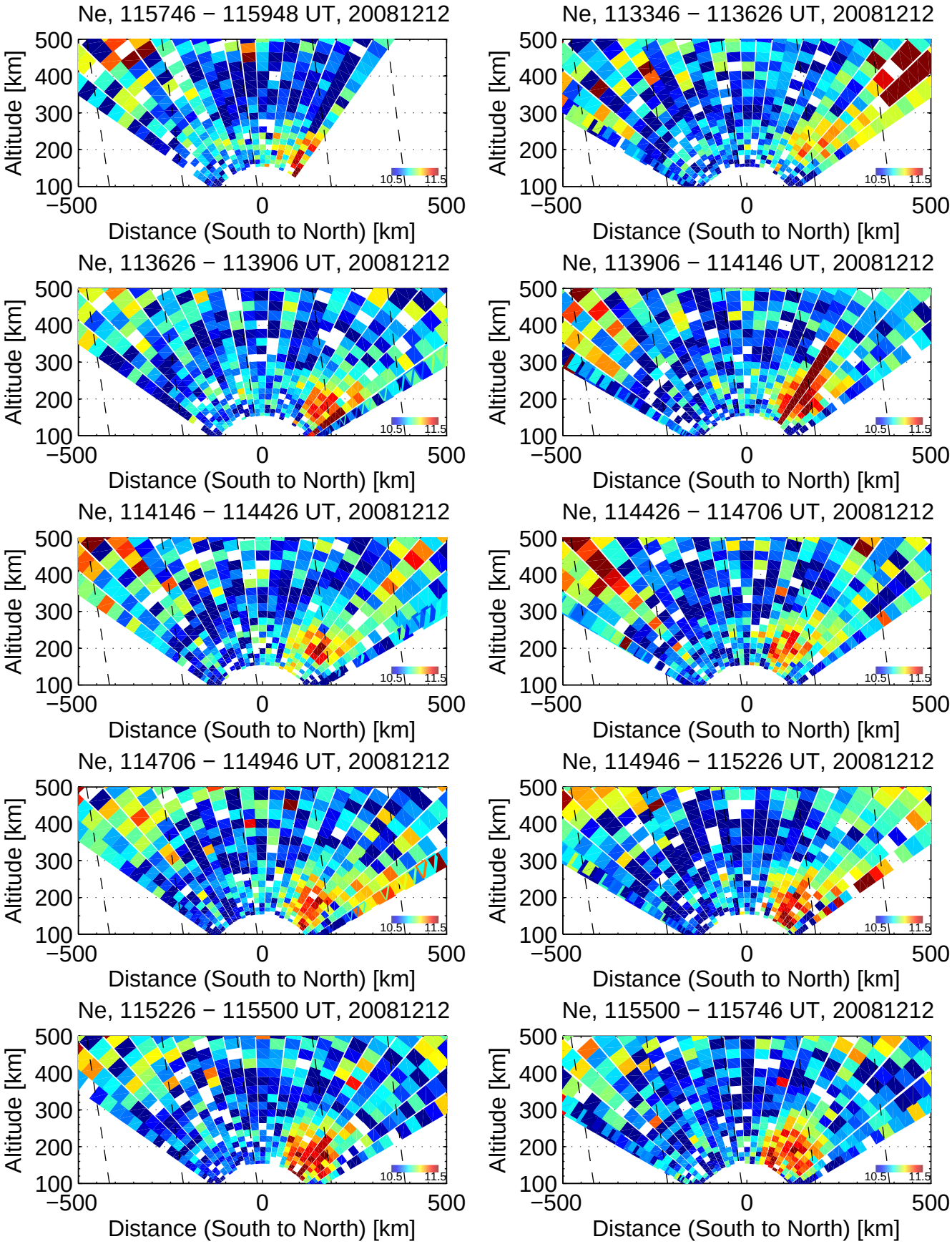
Ne, 115746 − 115948 UT, 20081212
Ne, 113346 − 113626 UT, 20081212
Ne, 113626 − 113906 UT, 20081212
Ne, 113906 − 114146 UT, 20081212
Ne, 114146 − 114426 UT, 20081212
Ne, 114426 − 114706 UT, 20081212
Ne, 114706 − 114946 UT, 20081212
Ne, 114946 − 115226 UT, 20081212
Ne, 115226 − 115500 UT, 20081212
Ne, 115500 − 115746 UT, 20081212
Altitude [km]
500
400
300
200
100
−500
0
500
Distance (South to North) [km]
10.5
11.5