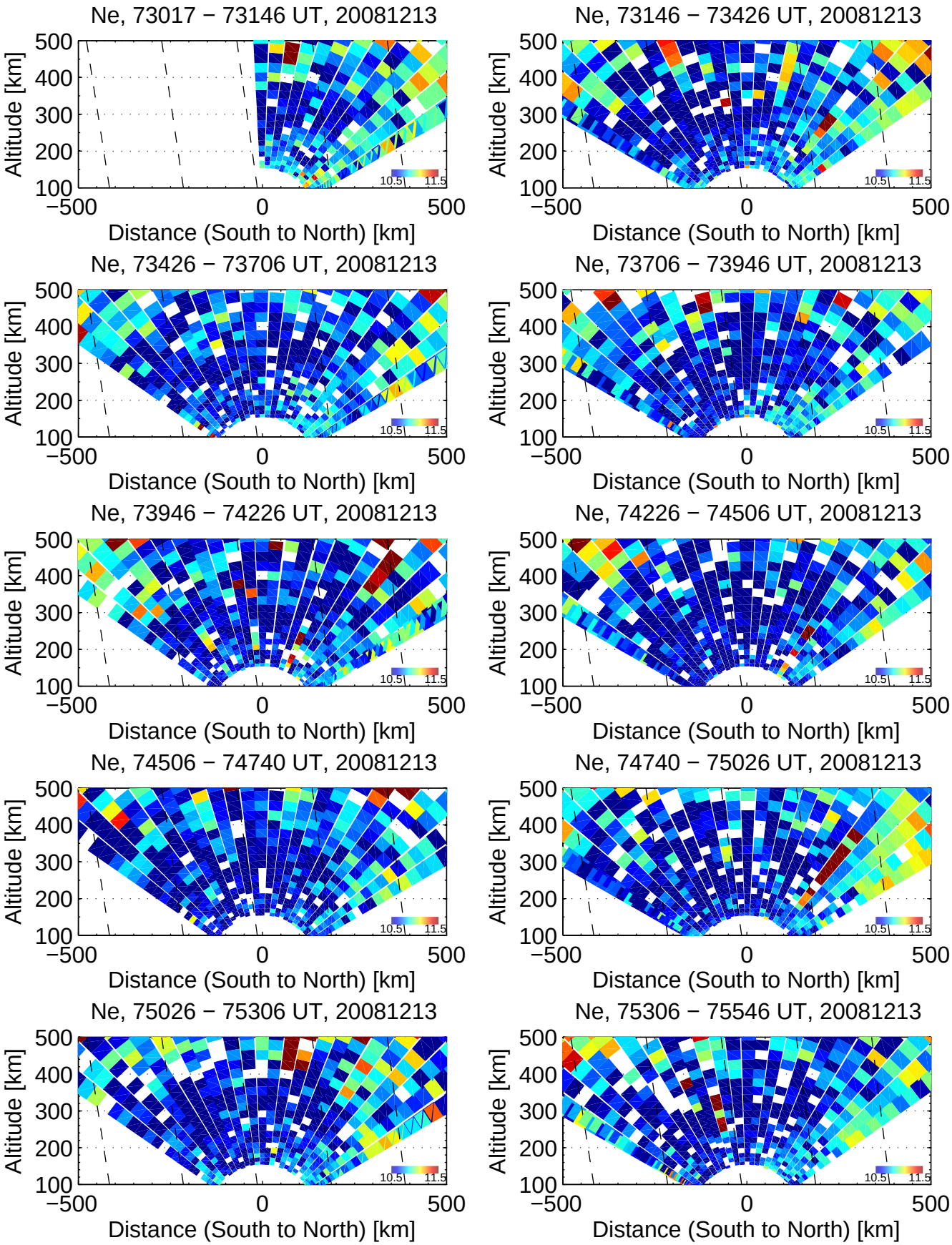
Ne, 73017 − 73146 UT, 20081213
Ne, 73146 − 73426 UT, 20081213
Ne, 73426 − 73706 UT, 20081213
Ne, 73706 − 73946 UT, 20081213
Ne, 73946 − 74226 UT, 20081213
Ne, 74226 − 74506 UT, 20081213
Ne, 74506 − 74740 UT, 20081213
Ne, 74740 − 75026 UT, 20081213
Ne, 75026 − 75306 UT, 20081213
Ne, 75306 − 75546 UT, 20081213
Altitude [km]
500
400
300
200
100
−500
0
500
Distance (South to North) [km]
10.5
11.5

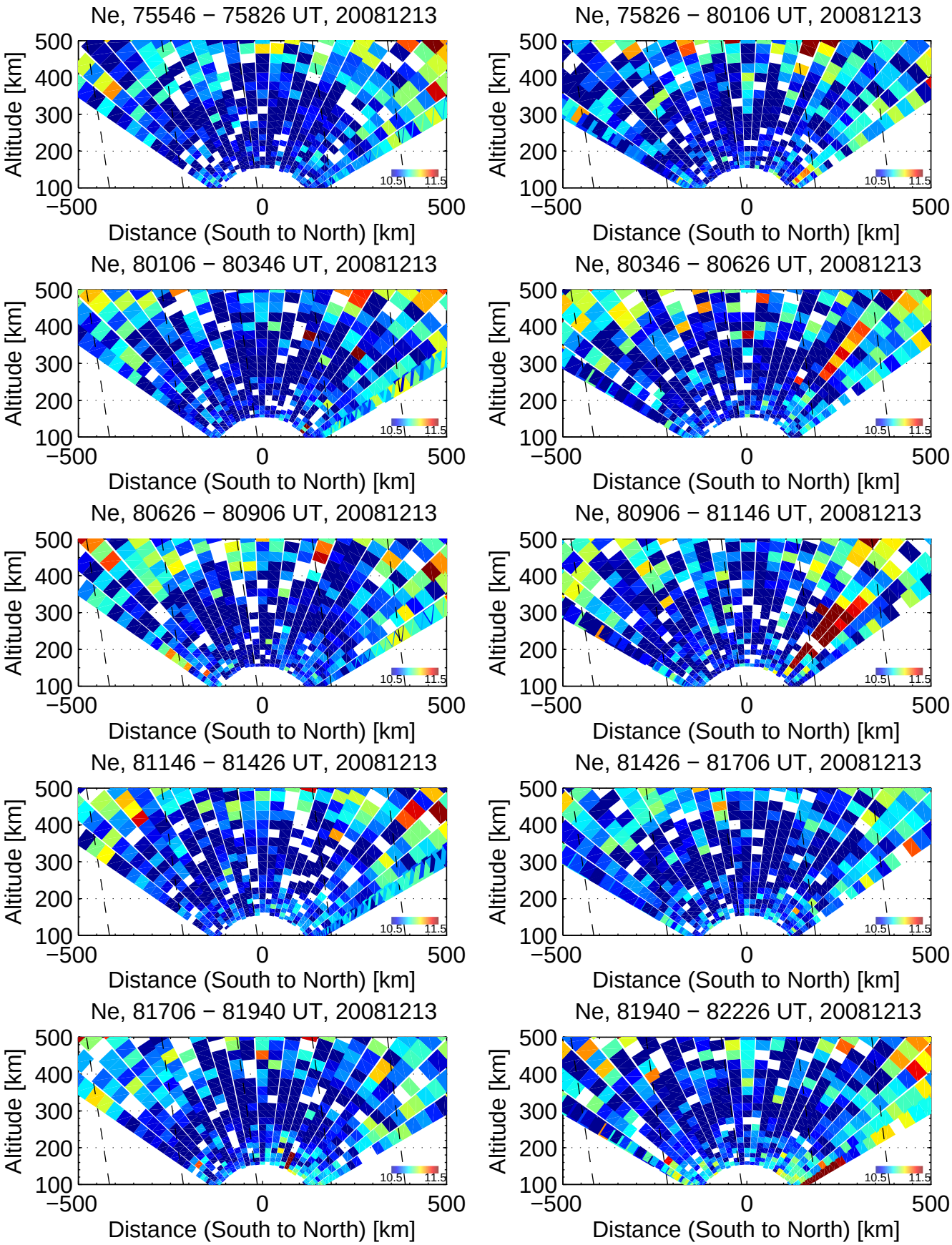
Ne, 75546 − 75826 UT, 20081213
Ne, 75826 − 80106 UT, 20081213
Ne, 80106 − 80346 UT, 20081213
Ne, 80346 − 80626 UT, 20081213
Ne, 80626 − 80906 UT, 20081213
Ne, 80906 − 81146 UT, 20081213
Ne, 81146 − 81426 UT, 20081213
Ne, 81426 − 81706 UT, 20081213
Ne, 81706 − 81940 UT, 20081213
Ne, 81940 − 82226 UT, 20081213
Altitude [km]
500
400
300
200
100
−500
0
500
Distance (South to North) [km]
10.5
11.5

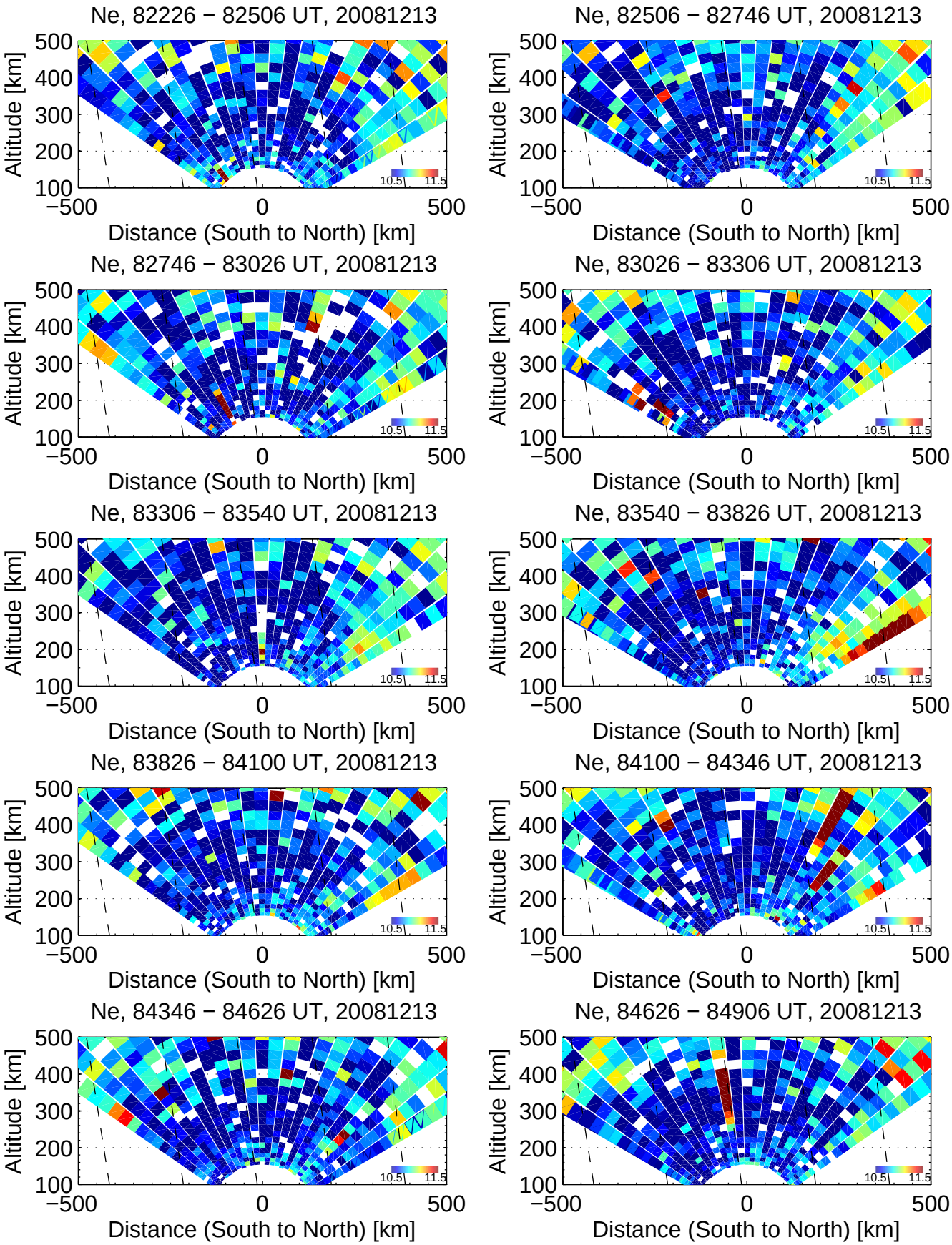
Ne, 82226 − 82506 UT, 20081213
Ne, 82506 − 82746 UT, 20081213
Ne, 82746 − 83026 UT, 20081213
Ne, 83026 − 83306 UT, 20081213
Ne, 83306 − 83540 UT, 20081213
Ne, 83540 − 83826 UT, 20081213
Ne, 83826 − 84100 UT, 20081213
Ne, 84100 − 84346 UT, 20081213
Ne, 84346 − 84626 UT, 20081213
Ne, 84626 − 84906 UT, 20081213
Altitude [km]
500
400
300
200
100
−500
0
500
Distance (South to North) [km]
10.5
11.5

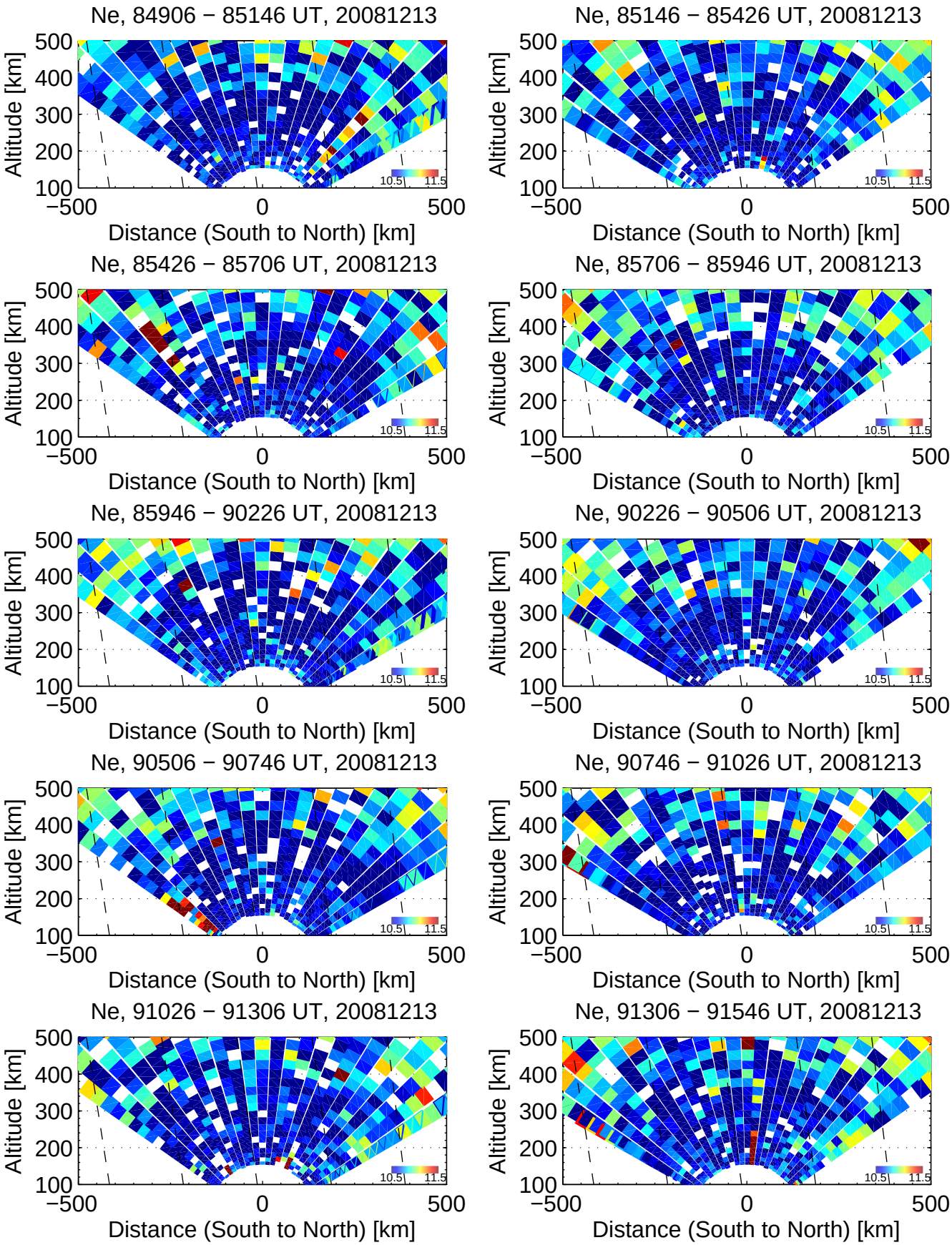
Ne, 84906 − 85146 UT, 20081213
Ne, 85146 − 85426 UT, 20081213
Ne, 85426 − 85706 UT, 20081213
Ne, 85706 − 85946 UT, 20081213
Ne, 85946 − 90226 UT, 20081213
Ne, 90226 − 90506 UT, 20081213
Ne, 90506 − 90746 UT, 20081213
Ne, 90746 − 91026 UT, 20081213
Ne, 91026 − 91306 UT, 20081213
Ne, 91306 − 91546 UT, 20081213
Altitude [km]
500
400
300
200
100
−500
0
500
Distance (South to North) [km]
10.5
11.5

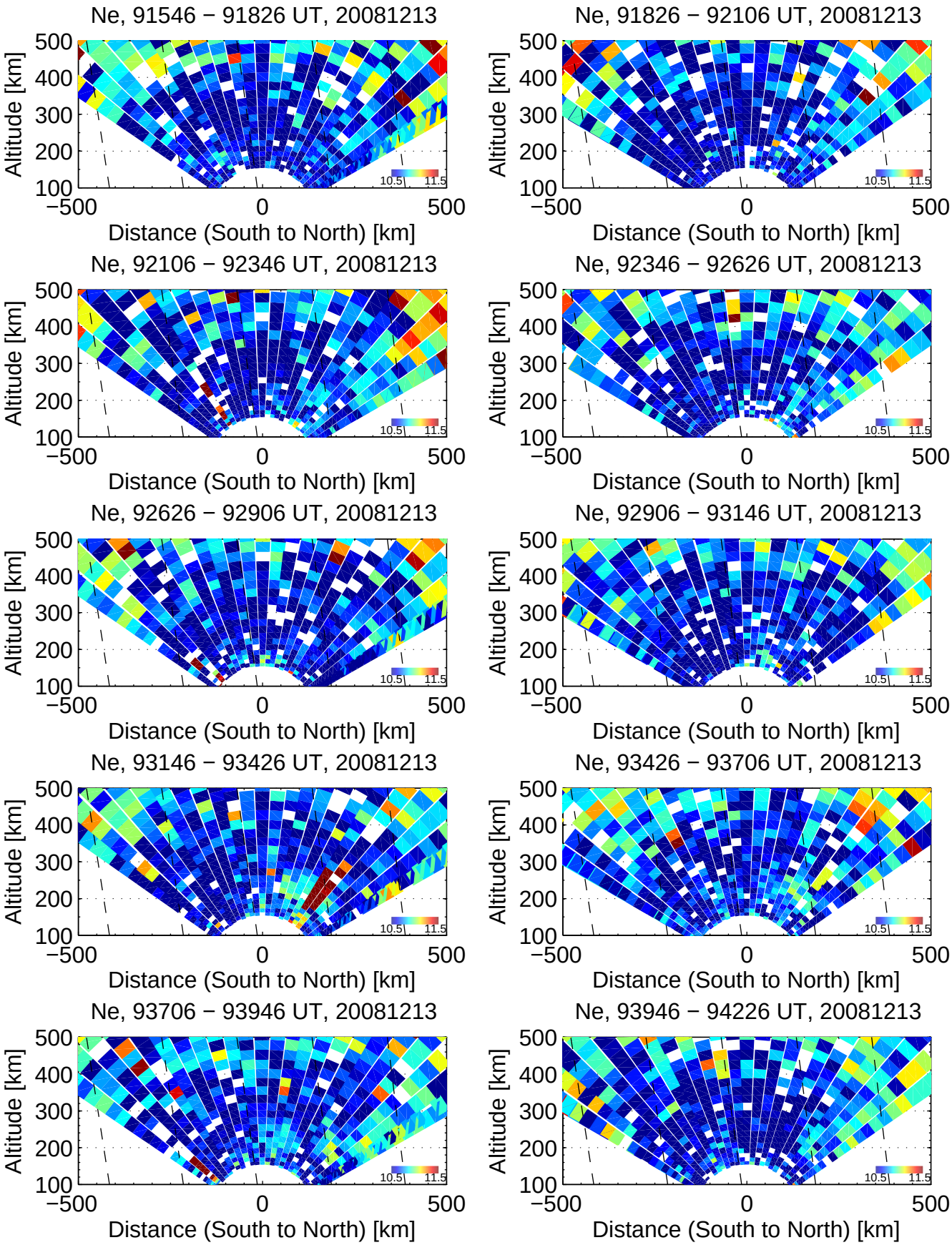
Ne, 91546 − 91826 UT, 20081213
Ne, 91826 − 92106 UT, 20081213
Ne, 92106 − 92346 UT, 20081213
Ne, 92346 − 92626 UT, 20081213
Ne, 92626 − 92906 UT, 20081213
Ne, 92906 − 93146 UT, 20081213
Ne, 93146 − 93426 UT, 20081213
Ne, 93426 − 93706 UT, 20081213
Ne, 93706 − 93946 UT, 20081213
Ne, 93946 − 94226 UT, 20081213
Altitude [km]
500
400
300
200
100
−500
0
500
Distance (South to North) [km]
10.5
11.5

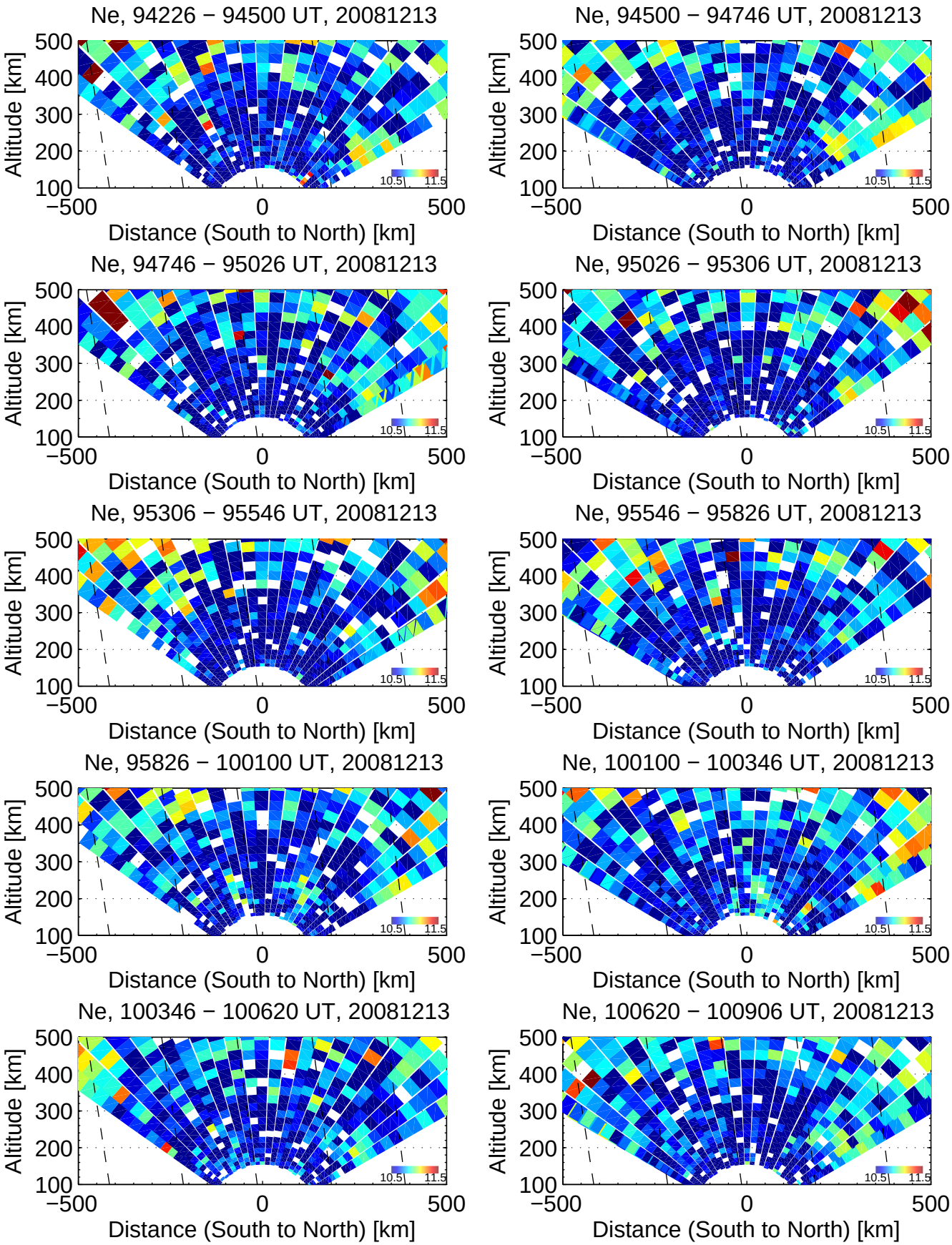
Ne, 94226 − 94500 UT, 20081213
Ne, 94500 − 94746 UT, 20081213
Ne, 94746 − 95026 UT, 20081213
Ne, 95026 − 95306 UT, 20081213
Ne, 95306 − 95546 UT, 20081213
Ne, 95546 − 95826 UT, 20081213
Ne, 95826 − 100100 UT, 20081213
Ne, 100100 − 100346 UT, 20081213
Ne, 100346 − 100620 UT, 20081213
Ne, 100620 − 100906 UT, 20081213
Altitude [km]
500
400
300
200
100
−500
0
500
Distance (South to North) [km]
10.5
11.5

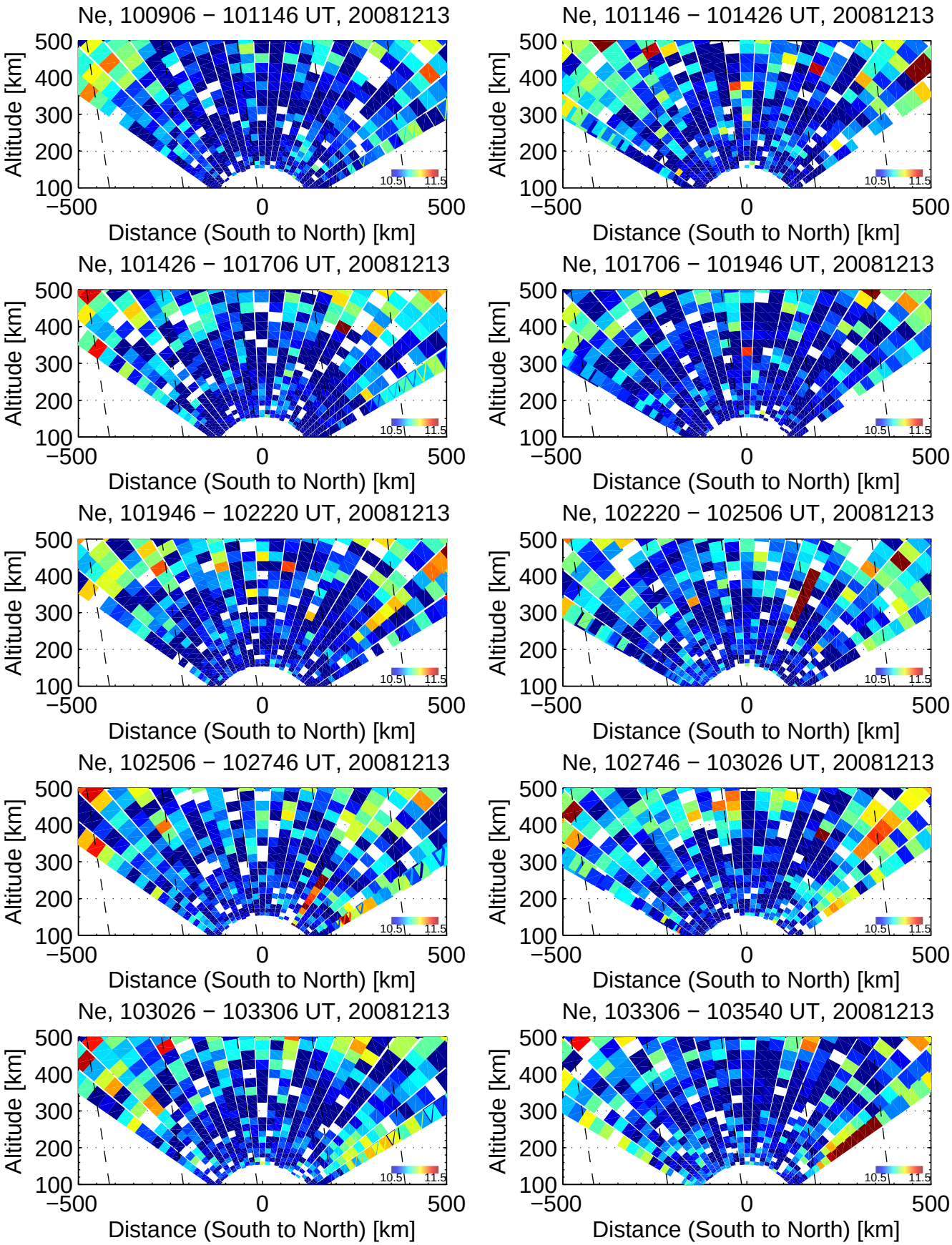
Ne, 100906 − 101146 UT, 20081213
Ne, 101146 − 101426 UT, 20081213
Ne, 101426 − 101706 UT, 20081213
Ne, 101706 − 101946 UT, 20081213
Ne, 101946 − 102220 UT, 20081213
Ne, 102220 − 102506 UT, 20081213
Ne, 102506 − 102746 UT, 20081213
Ne, 102746 − 103026 UT, 20081213
Ne, 103026 − 103306 UT, 20081213
Ne, 103306 − 103540 UT, 20081213
Altitude [km]
500
400
300
200
100
−500
0
500
Distance (South to North) [km]
10.5
11.5

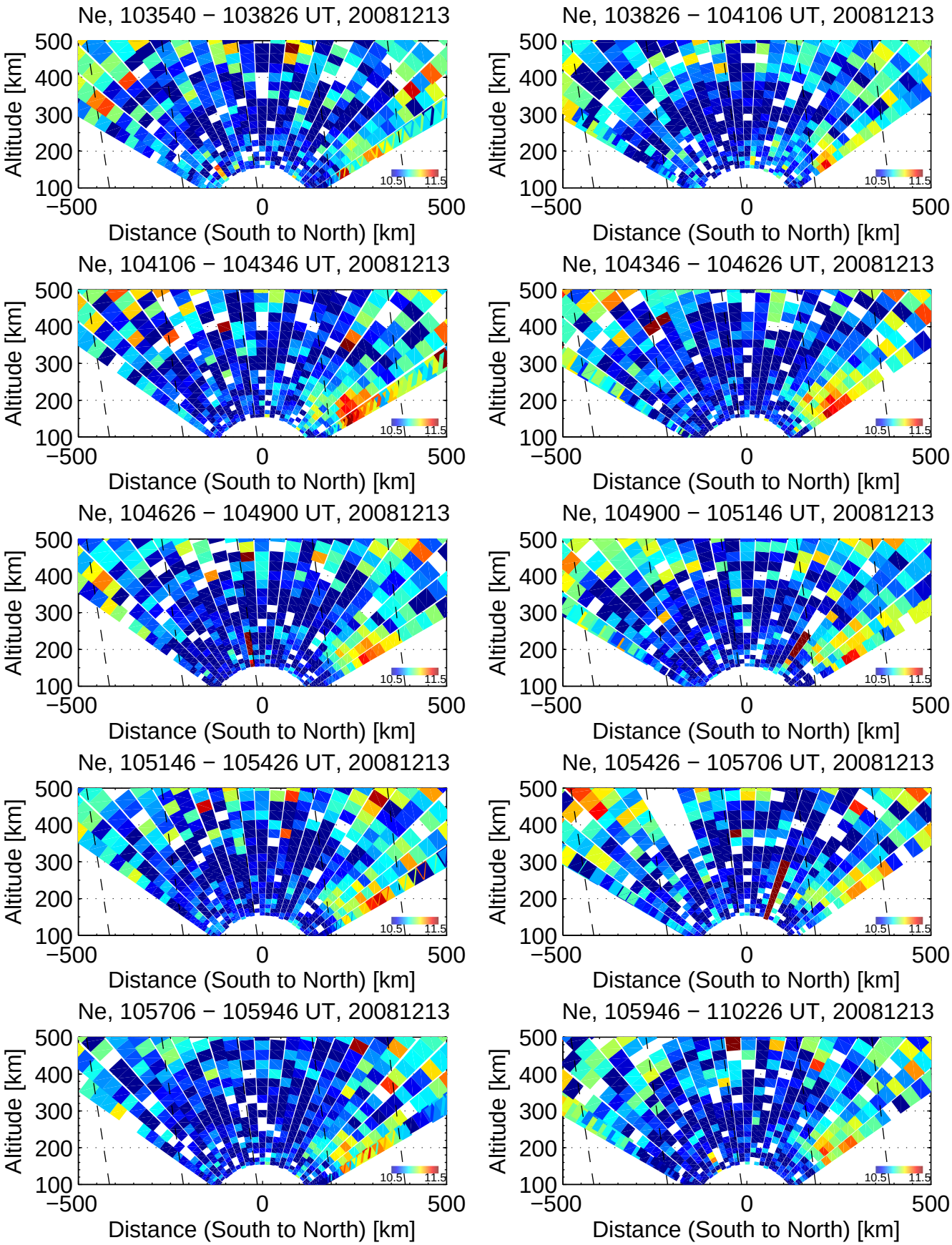
Ne, 103540 − 103826 UT, 20081213
Ne, 103826 − 104106 UT, 20081213
Ne, 104106 − 104346 UT, 20081213
Ne, 104346 − 104626 UT, 20081213
Ne, 104626 − 104900 UT, 20081213
Ne, 104900 − 105146 UT, 20081213
Ne, 105146 − 105426 UT, 20081213
Ne, 105426 − 105706 UT, 20081213
Ne, 105706 − 105946 UT, 20081213
Ne, 105946 − 110226 UT, 20081213
Altitude [km]
500
400
300
200
100
−500
0
500
Distance (South to North) [km]
10.5
11.5

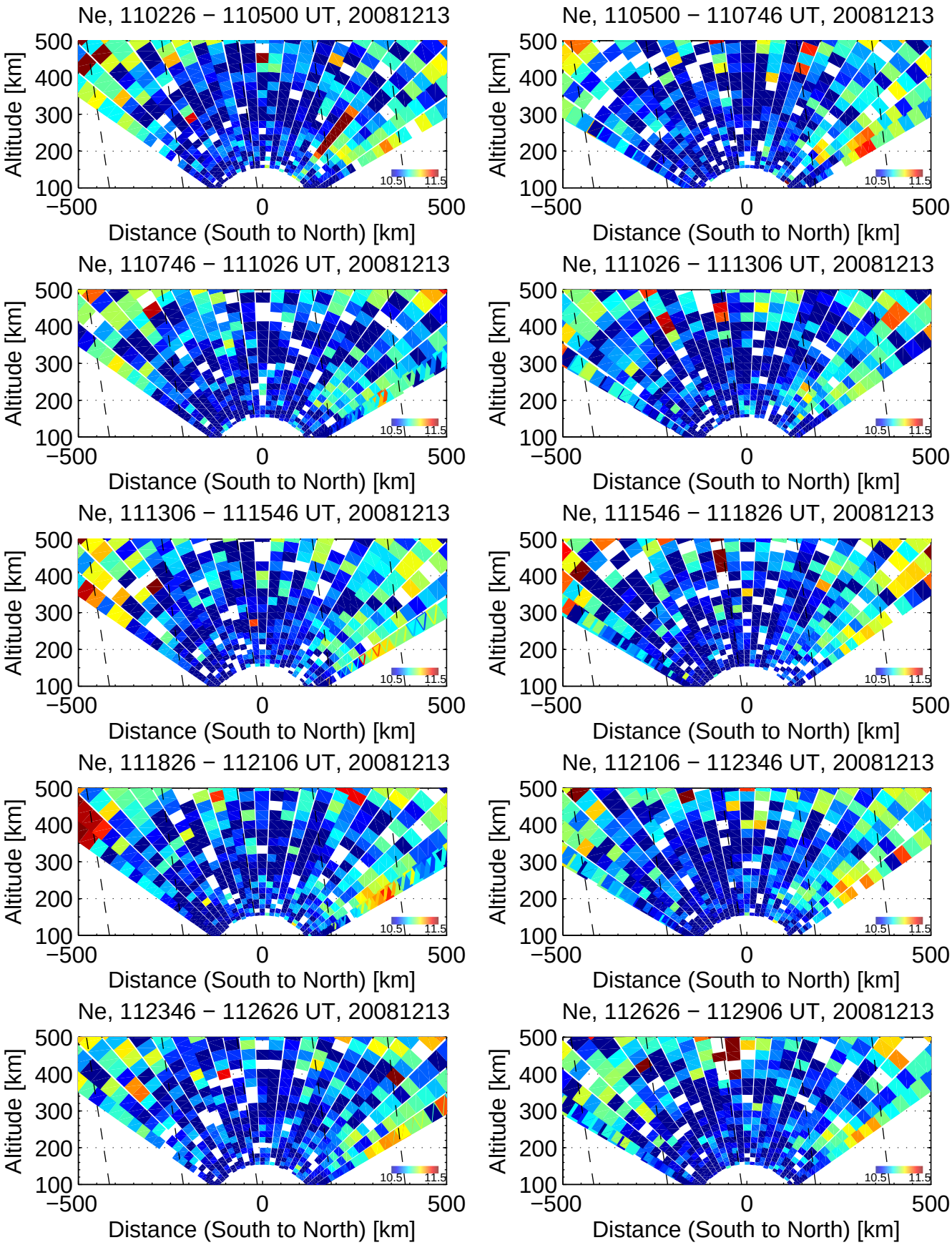
Ne, 110226 − 110500 UT, 20081213
Ne, 110500 − 110746 UT, 20081213
Ne, 110746 − 111026 UT, 20081213
Ne, 111026 − 111306 UT, 20081213
Ne, 111306 − 111546 UT, 20081213
Ne, 111546 − 111826 UT, 20081213
Ne, 111826 − 112106 UT, 20081213
Ne, 112106 − 112346 UT, 20081213
Ne, 112346 − 112626 UT, 20081213
Ne, 112626 − 112906 UT, 20081213
Altitude [km]
500
400
300
200
100
−500
0
500
Distance (South to North) [km]
10.5
11.5

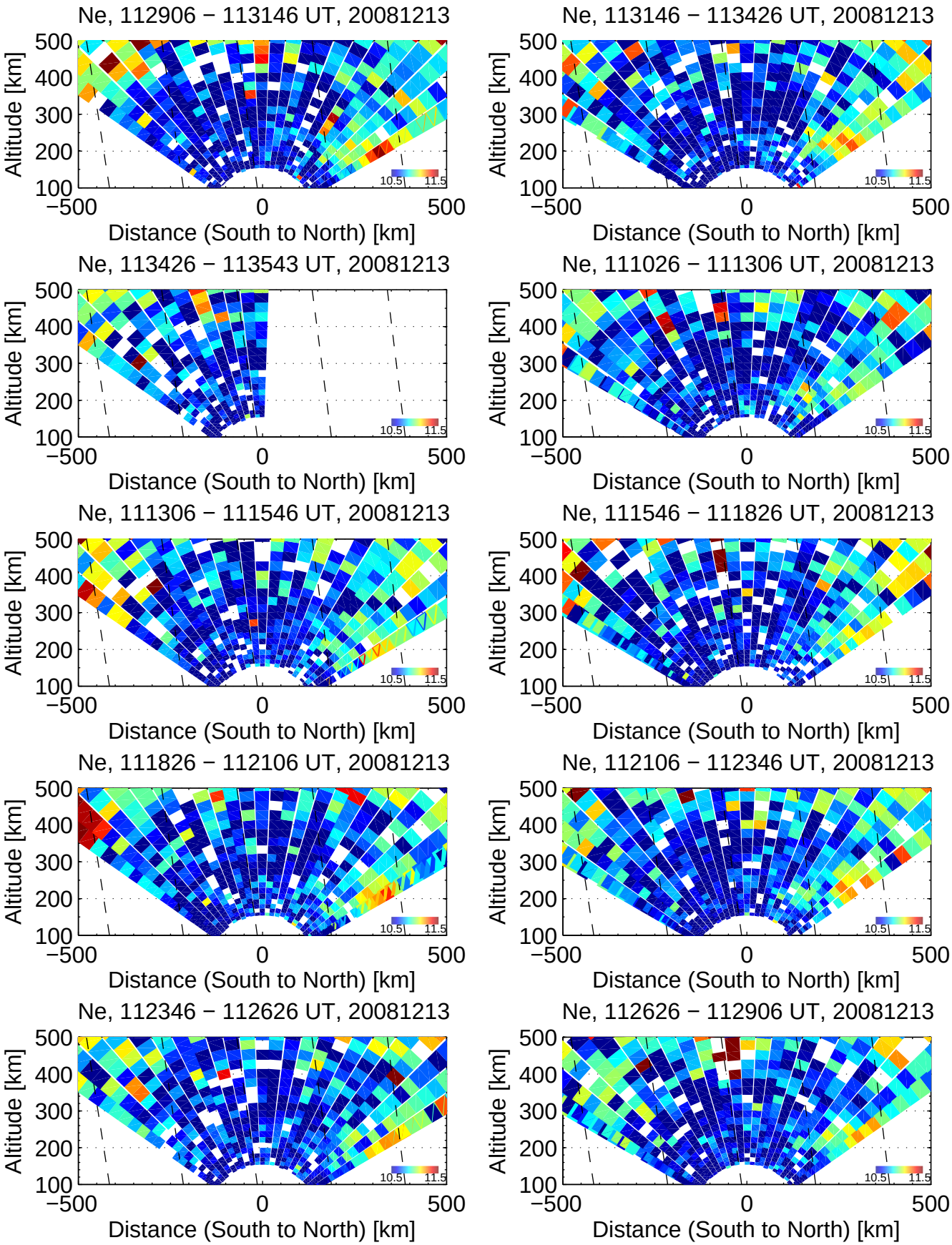
Ne, 112906 − 113146 UT, 20081213
Ne, 113146 − 113426 UT, 20081213
Ne, 113426 − 113543 UT, 20081213
Ne, 111026 − 111306 UT, 20081213
Ne, 111306 − 111546 UT, 20081213
Ne, 111546 − 111826 UT, 20081213
Ne, 111826 − 112106 UT, 20081213
Ne, 112106 − 112346 UT, 20081213
Ne, 112346 − 112626 UT, 20081213
Ne, 112626 − 112906 UT, 20081213
Altitude [km]
500
400
300
200
100
−500
0
500
Distance (South to North) [km]
10.5
11.5