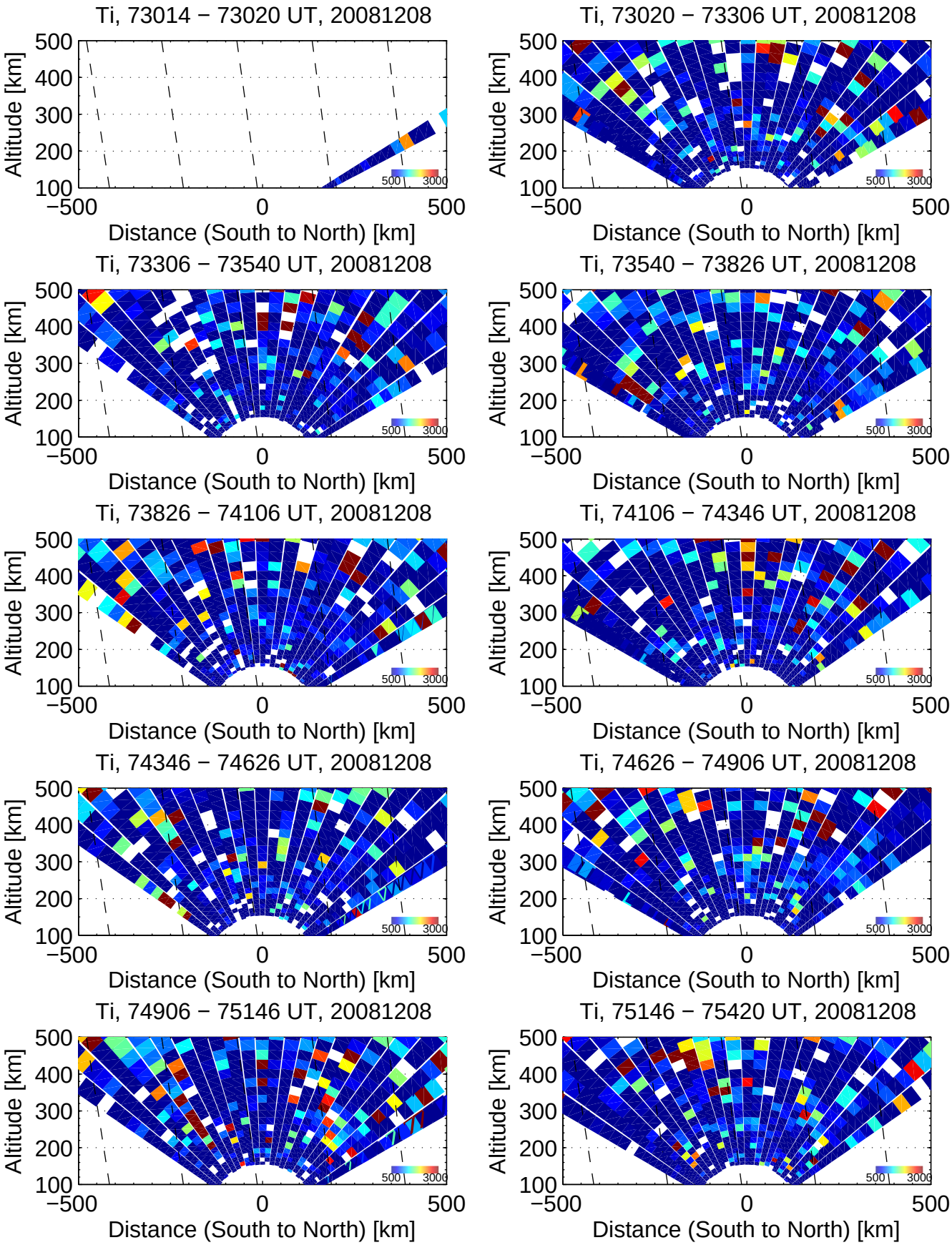
Ti, 73014 − 73020 UT, 20081208
Ti, 73020 − 73306 UT, 20081208
Ti, 73306 − 73540 UT, 20081208
Ti, 73540 − 73826 UT, 20081208
Ti, 73826 − 74106 UT, 20081208
Ti, 74106 − 74346 UT, 20081208
Ti, 74346 − 74626 UT, 20081208
Ti, 74626 − 74906 UT, 20081208
Ti, 74906 − 75146 UT, 20081208
Ti, 75146 − 75420 UT, 20081208
Altitude [km]
Distance (South to North) [km]
500
400
300
200
100
−500
0
500
500
3000

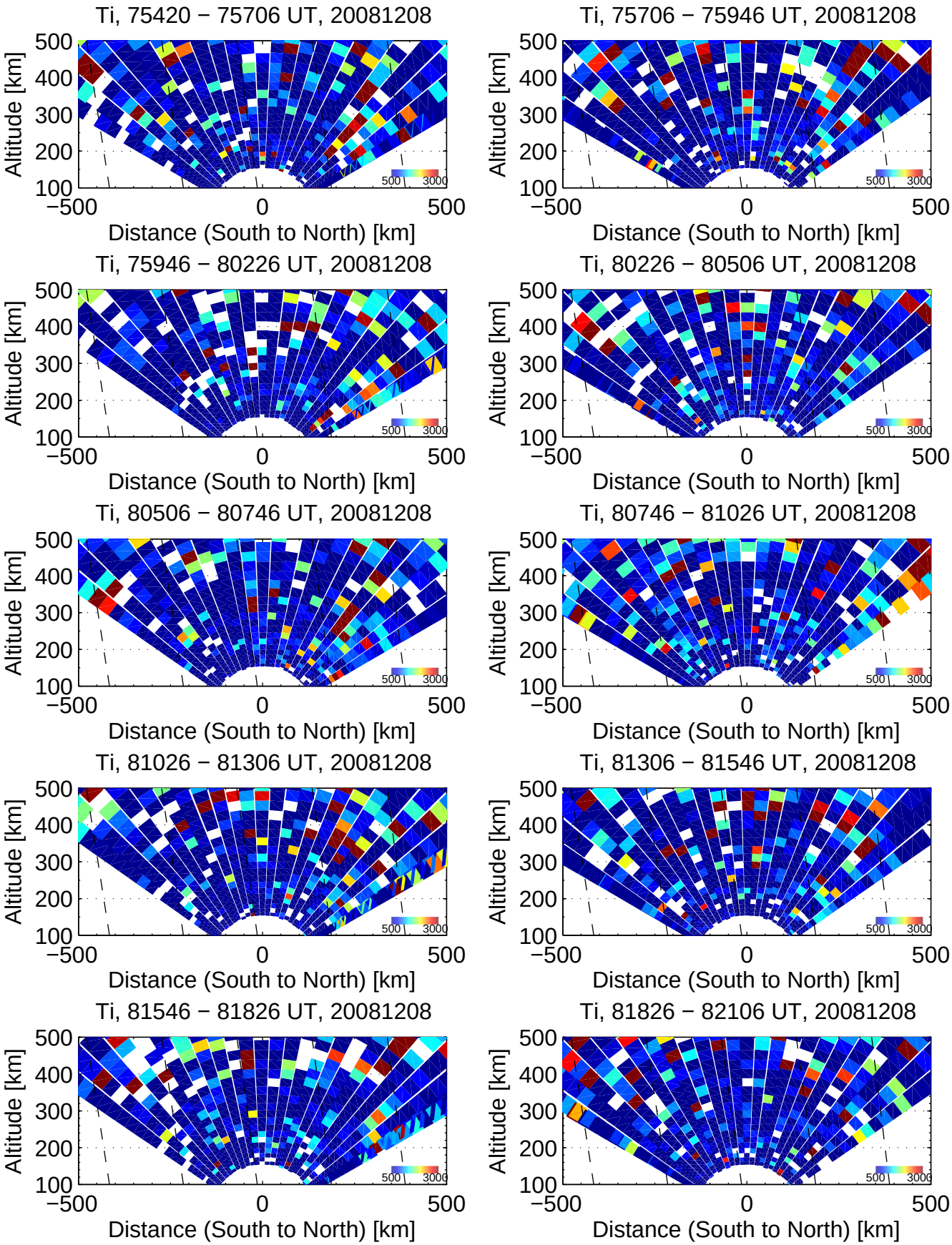
Ti, 75420 − 75706 UT, 20081208
Ti, 75706 − 75946 UT, 20081208
Ti, 75946 − 80226 UT, 20081208
Ti, 80226 − 80506 UT, 20081208
Ti, 80506 − 80746 UT, 20081208
Ti, 80746 − 81026 UT, 20081208
Ti, 81026 − 81306 UT, 20081208
Ti, 81306 − 81546 UT, 20081208
Ti, 81546 − 81826 UT, 20081208
Ti, 81826 − 82106 UT, 20081208
Altitude [km]
500
400
300
200
100
−500
0
500
Distance (South to North) [km]
500
3000

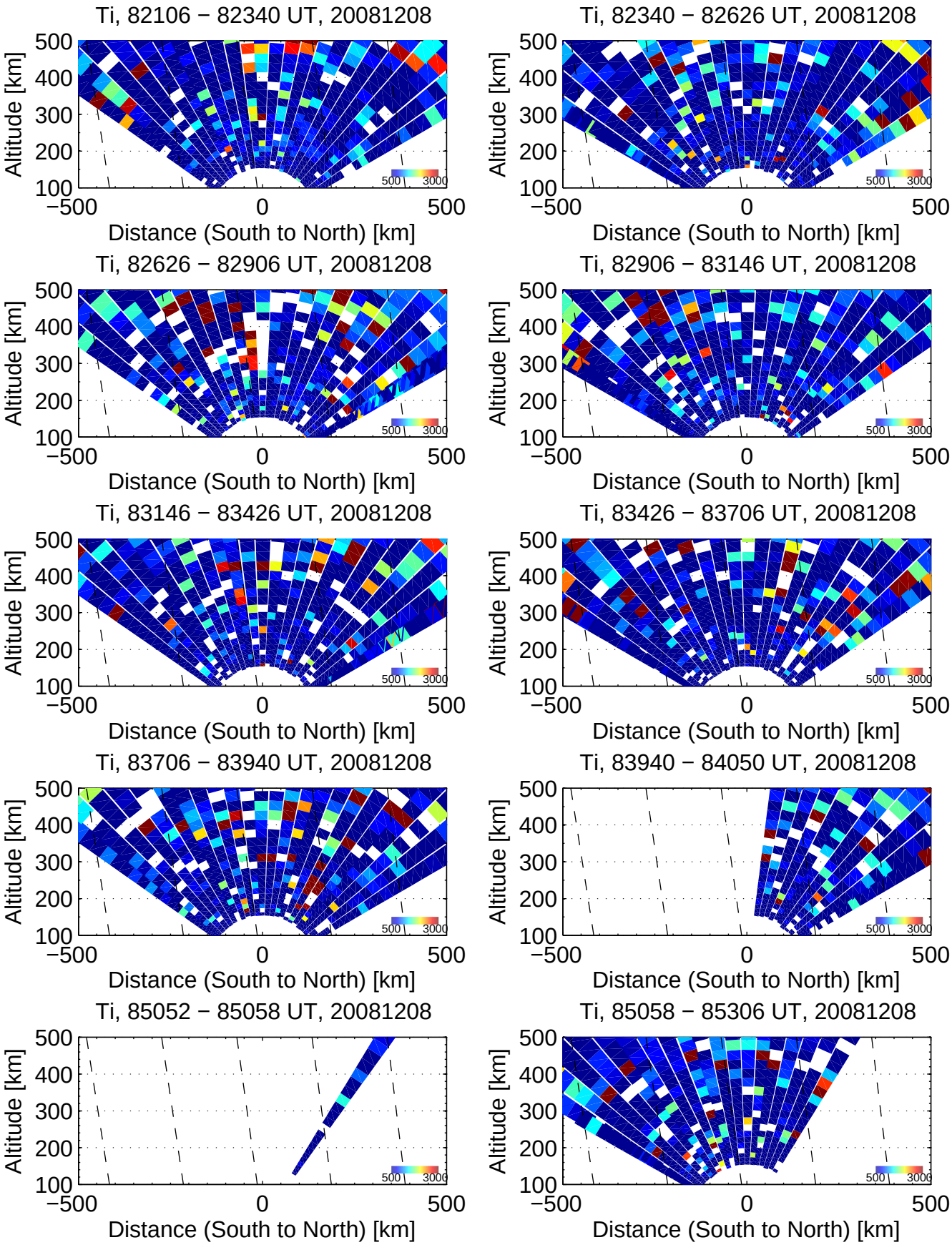
Ti, 82106 − 82340 UT, 20081208
Ti, 82340 − 82626 UT, 20081208
Ti, 82626 − 82906 UT, 20081208
Ti, 82906 − 83146 UT, 20081208
Ti, 83146 − 83426 UT, 20081208
Ti, 83426 − 83706 UT, 20081208
Ti, 83706 − 83940 UT, 20081208
Ti, 83940 − 84050 UT, 20081208
Ti, 85052 − 85058 UT, 20081208
Ti, 85058 − 85306 UT, 20081208
Altitude [km]
Distance (South to North) [km]
500
400
300
200
100
−500
0
500
500
3000

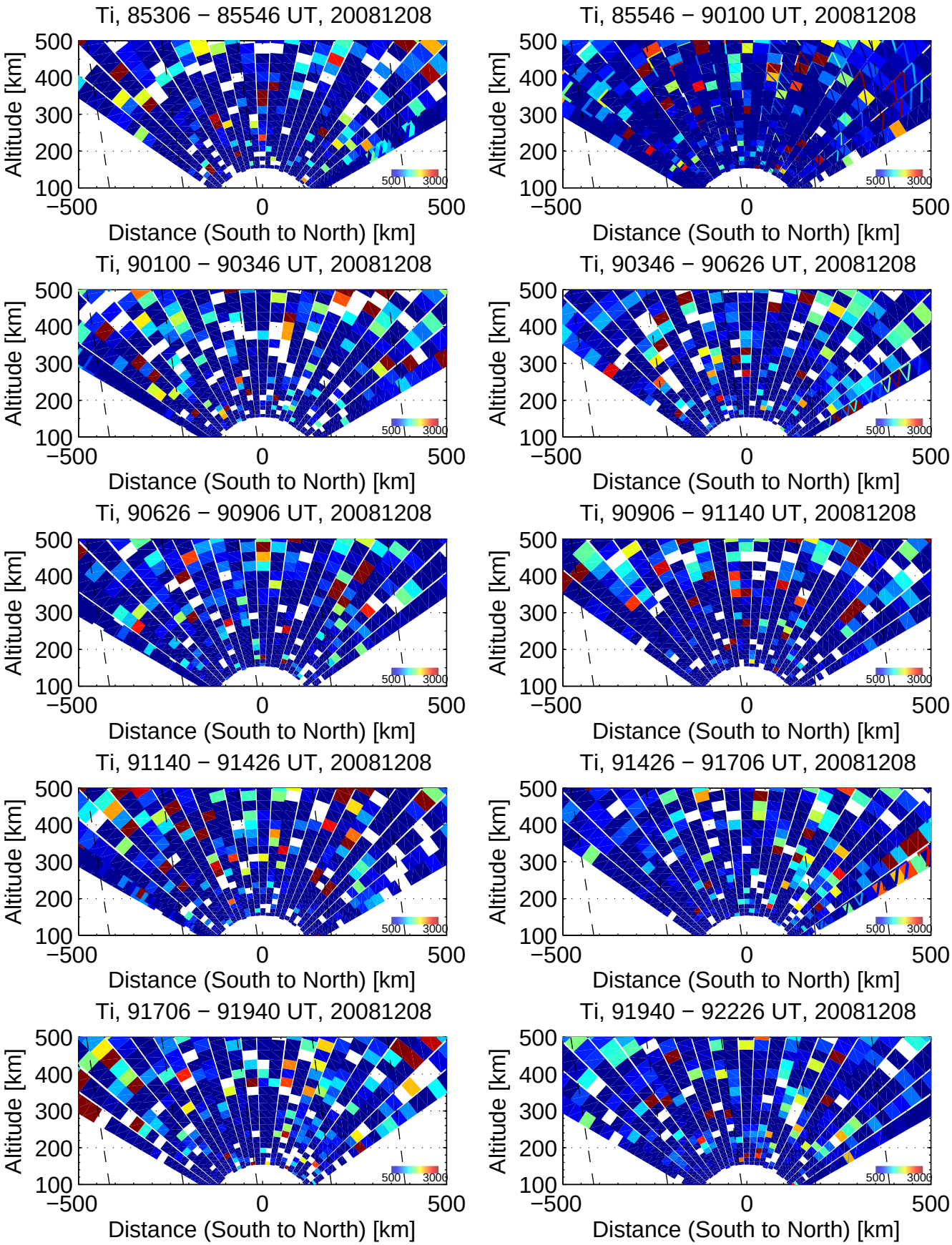
Ti, 85306 − 85546 UT, 20081208
Ti, 85546 − 90100 UT, 20081208
Ti, 90100 − 90346 UT, 20081208
Ti, 90346 − 90626 UT, 20081208
Ti, 90626 − 90906 UT, 20081208
Ti, 90906 − 91140 UT, 20081208
Ti, 91140 − 91426 UT, 20081208
Ti, 91426 − 91706 UT, 20081208
Ti, 91706 − 91940 UT, 20081208
Ti, 91940 − 92226 UT, 20081208
Altitude [km]
500
400
300
200
100
−500
0
500
Distance (South to North) [km]
500
3000

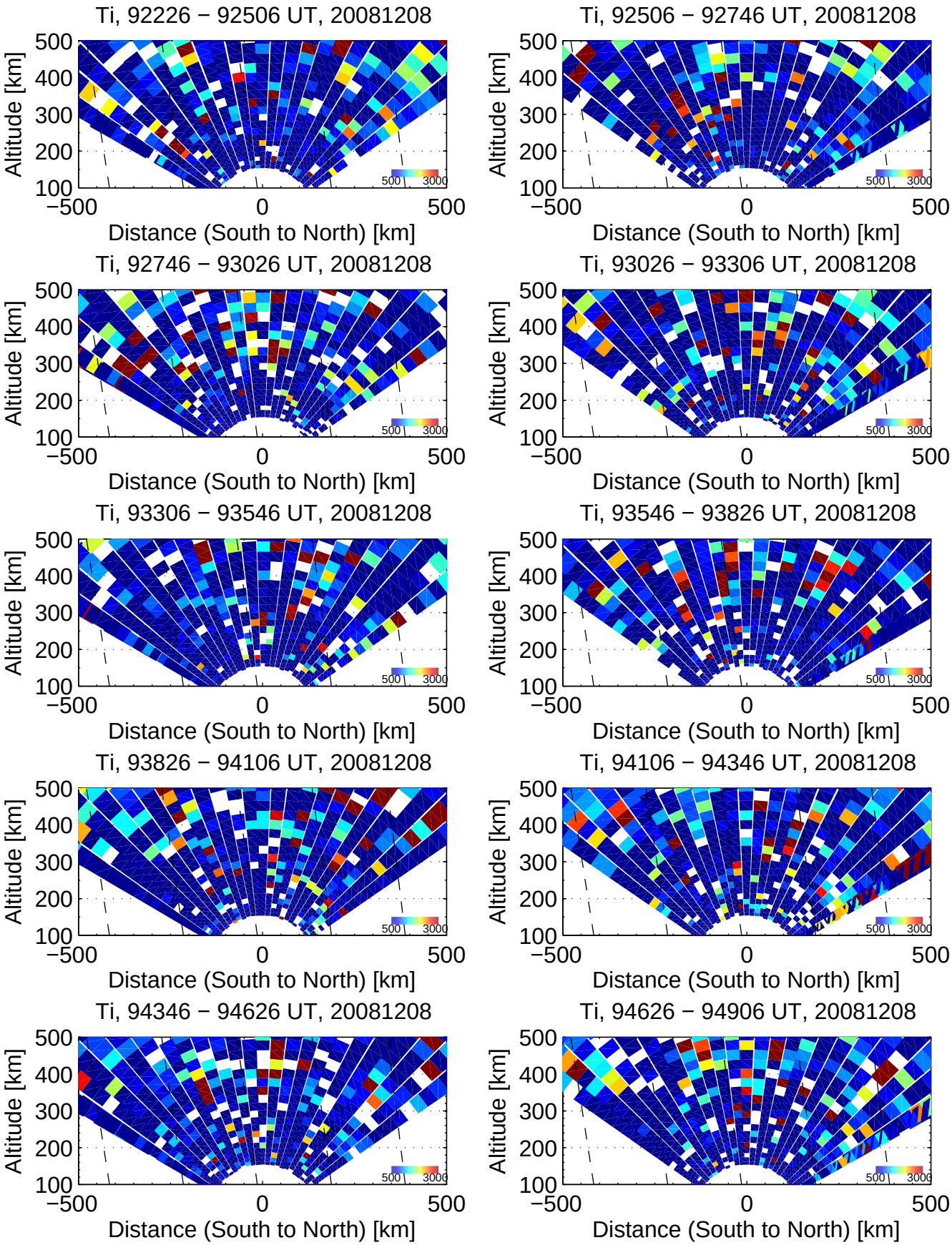
Ti, 92226 − 92506 UT, 20081208
Ti, 92506 − 92746 UT, 20081208
Ti, 92746 − 93026 UT, 20081208
Ti, 93026 − 93306 UT, 20081208
Ti, 93306 − 93546 UT, 20081208
Ti, 93546 − 93826 UT, 20081208
Ti, 93826 − 94106 UT, 20081208
Ti, 94106 − 94346 UT, 20081208
Ti, 94346 − 94626 UT, 20081208
Ti, 94626 − 94906 UT, 20081208
Altitude [km]
500
400
300
200
100
−500
0
500
Distance (South to North) [km]
500
3000

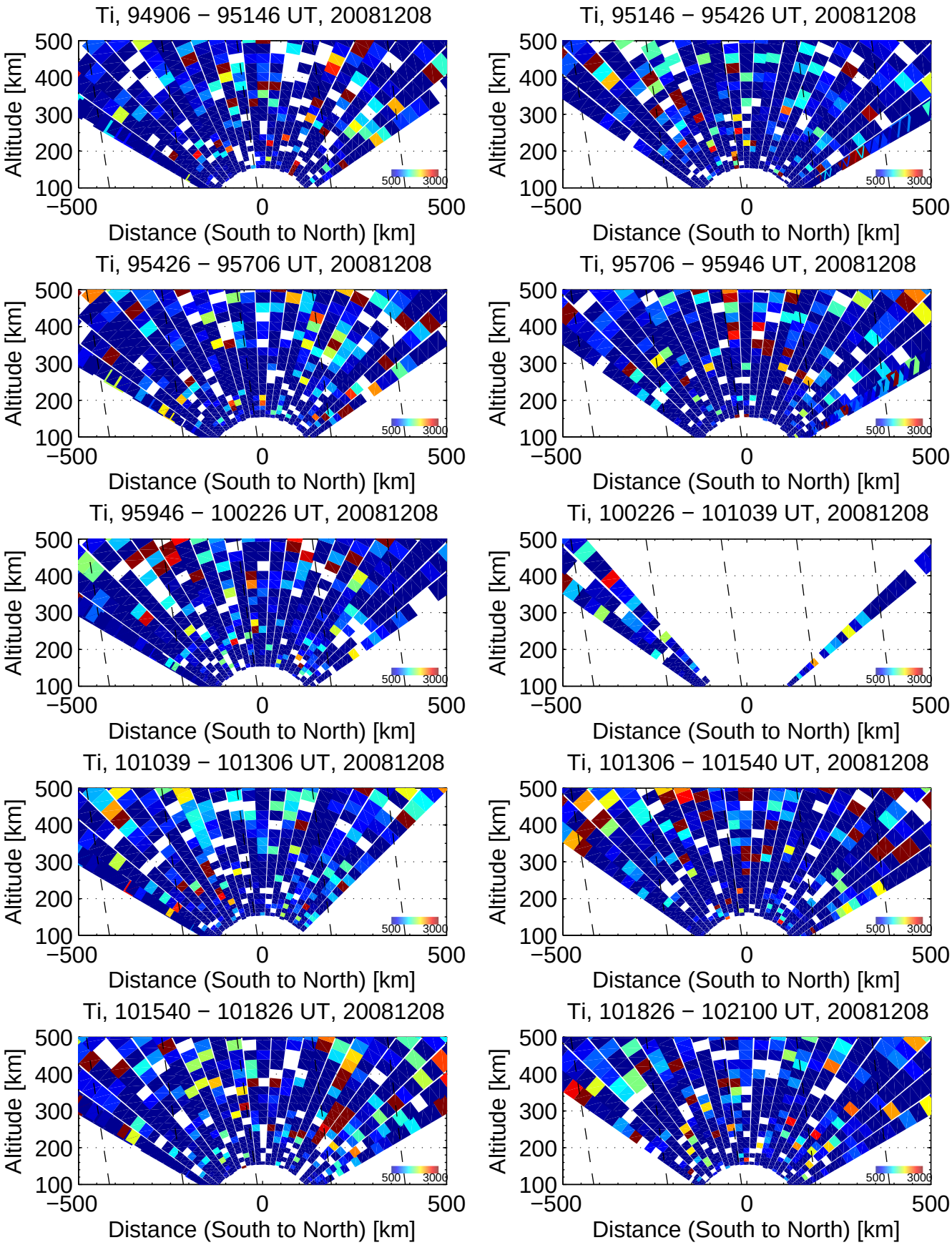
Ti, 94906 − 95146 UT, 20081208
Ti, 95146 − 95426 UT, 20081208
Ti, 95426 − 95706 UT, 20081208
Ti, 95706 − 95946 UT, 20081208
Ti, 95946 − 100226 UT, 20081208
Ti, 100226 − 101039 UT, 20081208
Ti, 101039 − 101306 UT, 20081208
Ti, 101306 − 101540 UT, 20081208
Ti, 101540 − 101826 UT, 20081208
Ti, 101826 − 102100 UT, 20081208
Altitude [km]
Distance (South to North) [km]
500
400
300
200
100
−500
0
500
500
3000

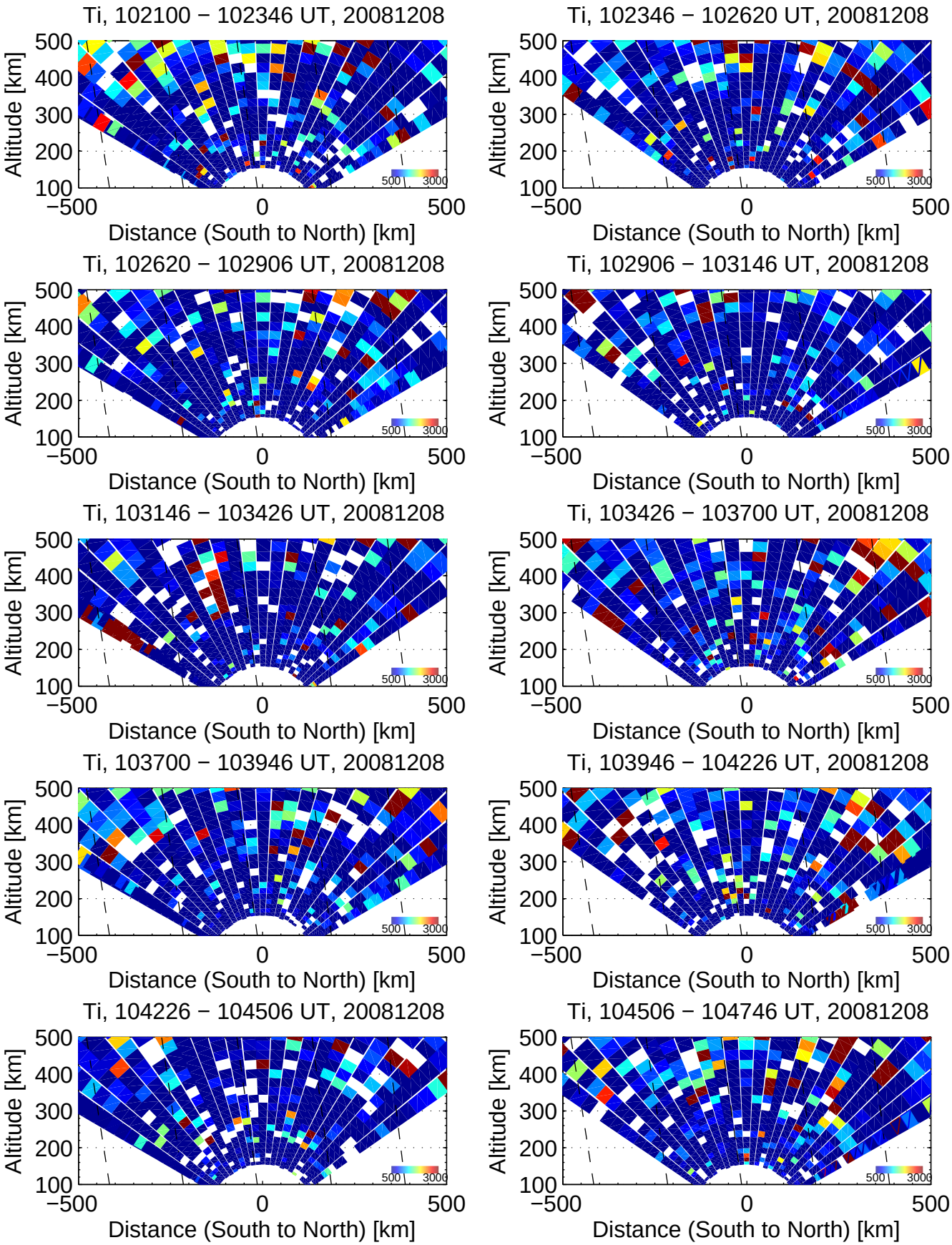
Ti, 102100 − 102346 UT, 20081208
Ti, 102346 − 102620 UT, 20081208
Ti, 102620 − 102906 UT, 20081208
Ti, 102906 − 103146 UT, 20081208
Ti, 103146 − 103426 UT, 20081208
Ti, 103426 − 103700 UT, 20081208
Ti, 103700 − 103946 UT, 20081208
Ti, 103946 − 104226 UT, 20081208
Ti, 104226 − 104506 UT, 20081208
Ti, 104506 − 104746 UT, 20081208
Altitude [km]
500
400
300
200
100
−500
0
500
Distance (South to North) [km]
500
3000

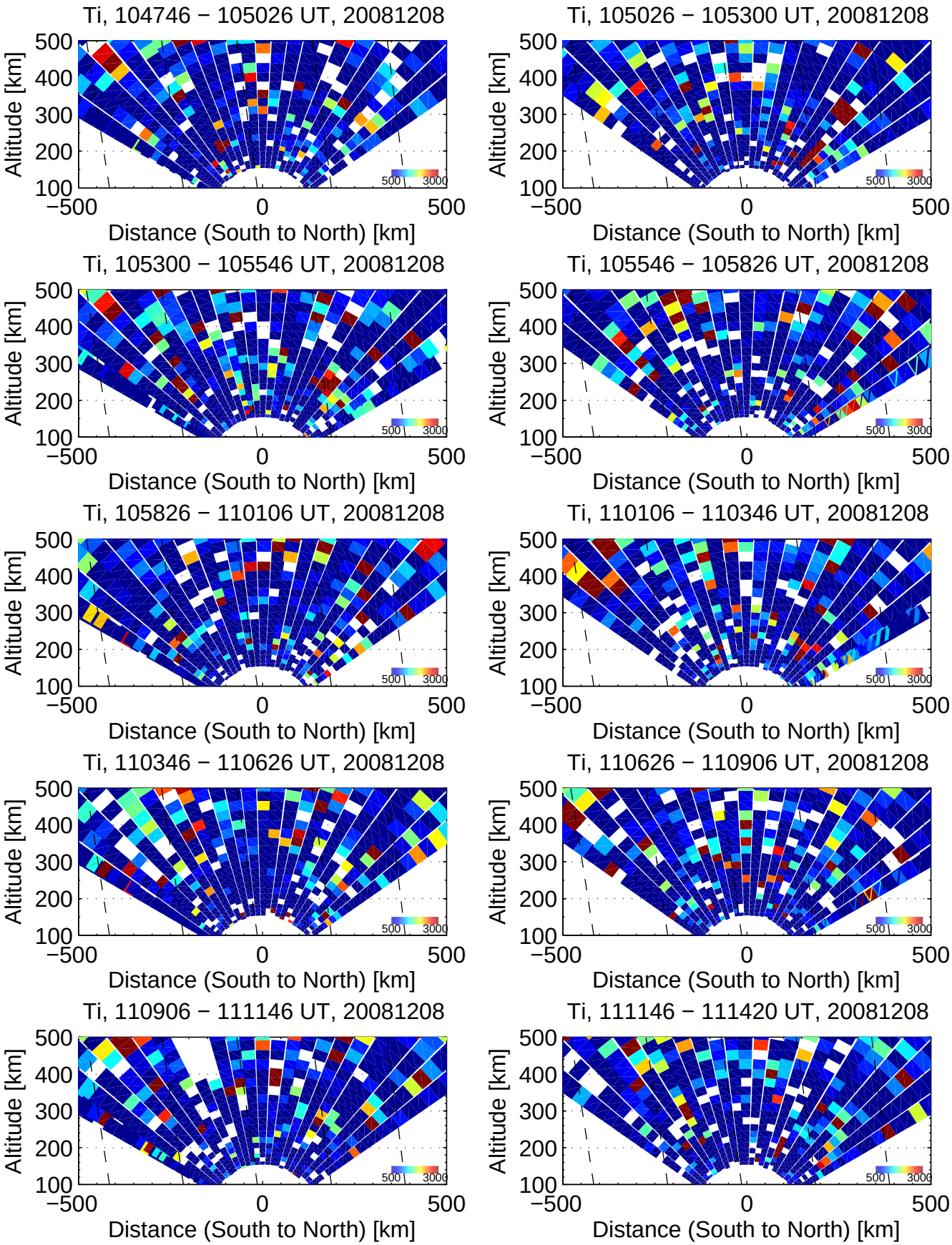
Ti, 104746 − 105026 UT, 20081208
Ti, 105026 − 105300 UT, 20081208
Ti, 105300 − 105546 UT, 20081208
Ti, 105546 − 105826 UT, 20081208
Ti, 105826 − 110106 UT, 20081208
Ti, 110106 − 110346 UT, 20081208
Ti, 110346 − 110626 UT, 20081208
Ti, 110626 − 110906 UT, 20081208
Ti, 110906 − 111146 UT, 20081208
Ti, 111146 − 111420 UT, 20081208
Altitude [km]
500
400
300
200
100
−500
0
500
Distance (South to North) [km]
500
3000

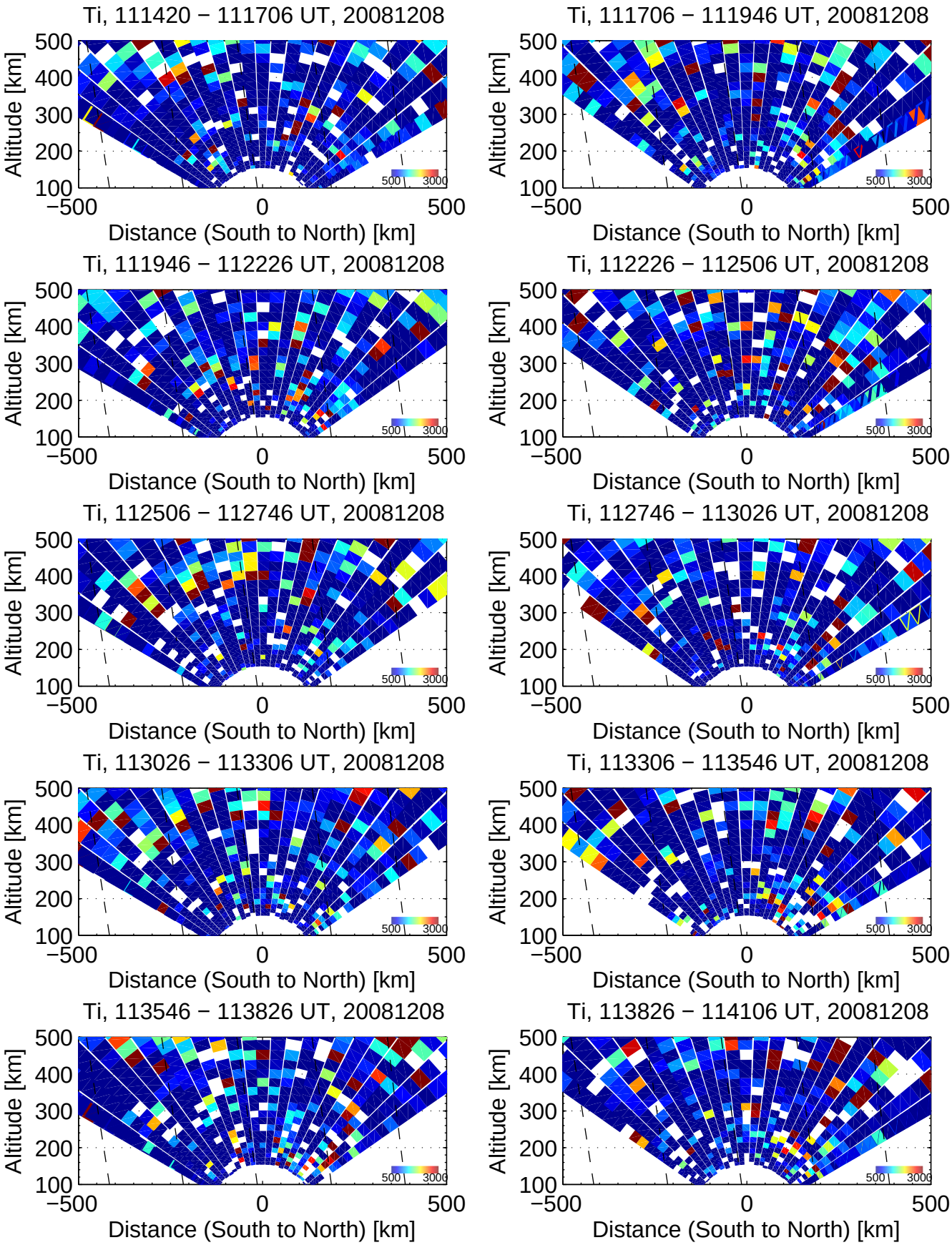
Ti, 111420 − 111706 UT, 20081208
Ti, 111706 − 111946 UT, 20081208
Ti, 111946 − 112226 UT, 20081208
Ti, 112226 − 112506 UT, 20081208
Ti, 112506 − 112746 UT, 20081208
Ti, 112746 − 113026 UT, 20081208
Ti, 113026 − 113306 UT, 20081208
Ti, 113306 − 113546 UT, 20081208
Ti, 113546 − 113826 UT, 20081208
Ti, 113826 − 114106 UT, 20081208
Altitude [km]
500
400
300
200
100
−500
0
500
Distance (South to North) [km]
500
3000

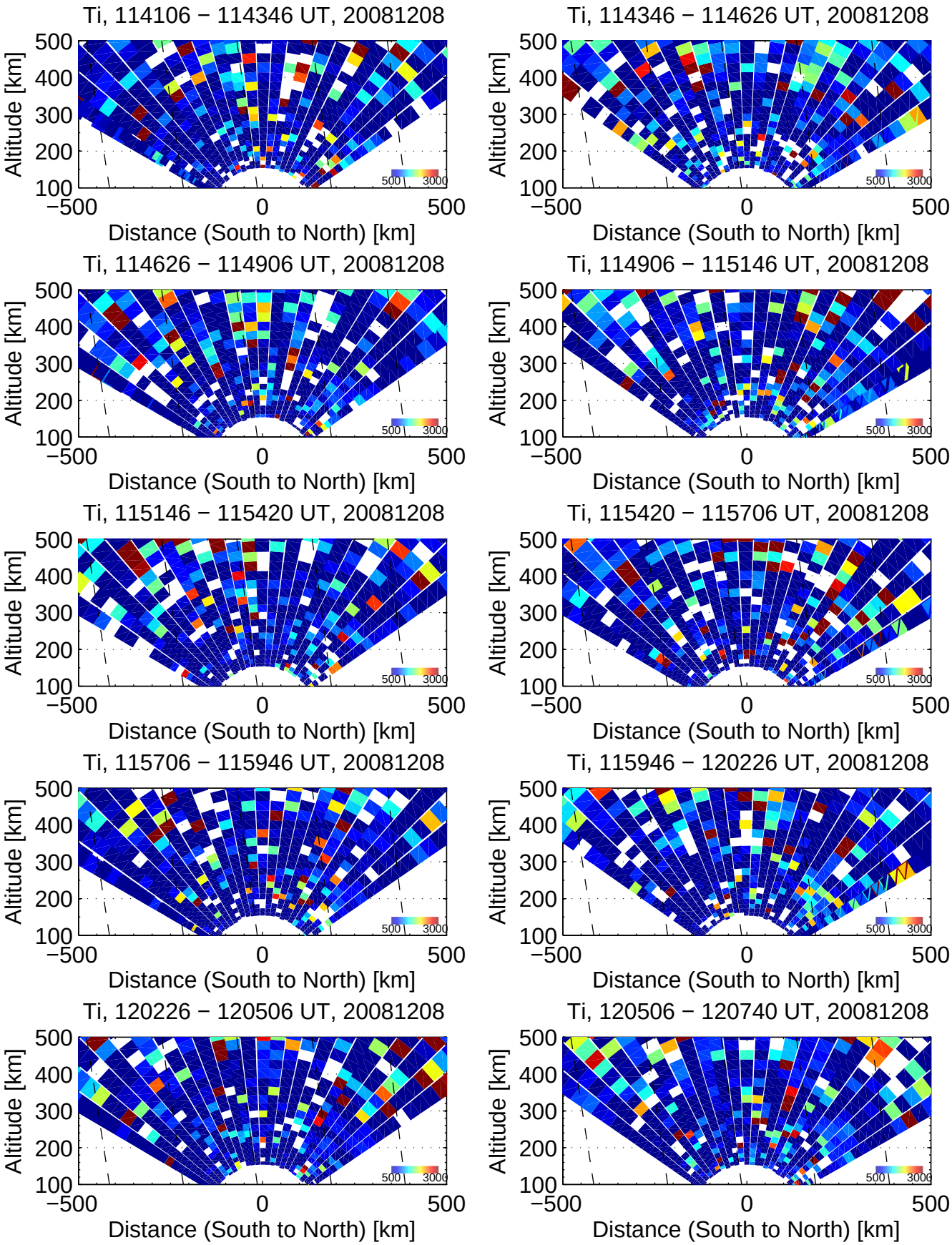
Ti, 114106 − 114346 UT, 20081208
Ti, 114346 − 114626 UT, 20081208
Ti, 114626 − 114906 UT, 20081208
Ti, 114906 − 115146 UT, 20081208
Ti, 115146 − 115420 UT, 20081208
Ti, 115420 − 115706 UT, 20081208
Ti, 115706 − 115946 UT, 20081208
Ti, 115946 − 120226 UT, 20081208
Ti, 120226 − 120506 UT, 20081208
Ti, 120506 − 120740 UT, 20081208
Altitude [km]
500
400
300
200
100
−500
0
500
Distance (South to North) [km]
500
3000

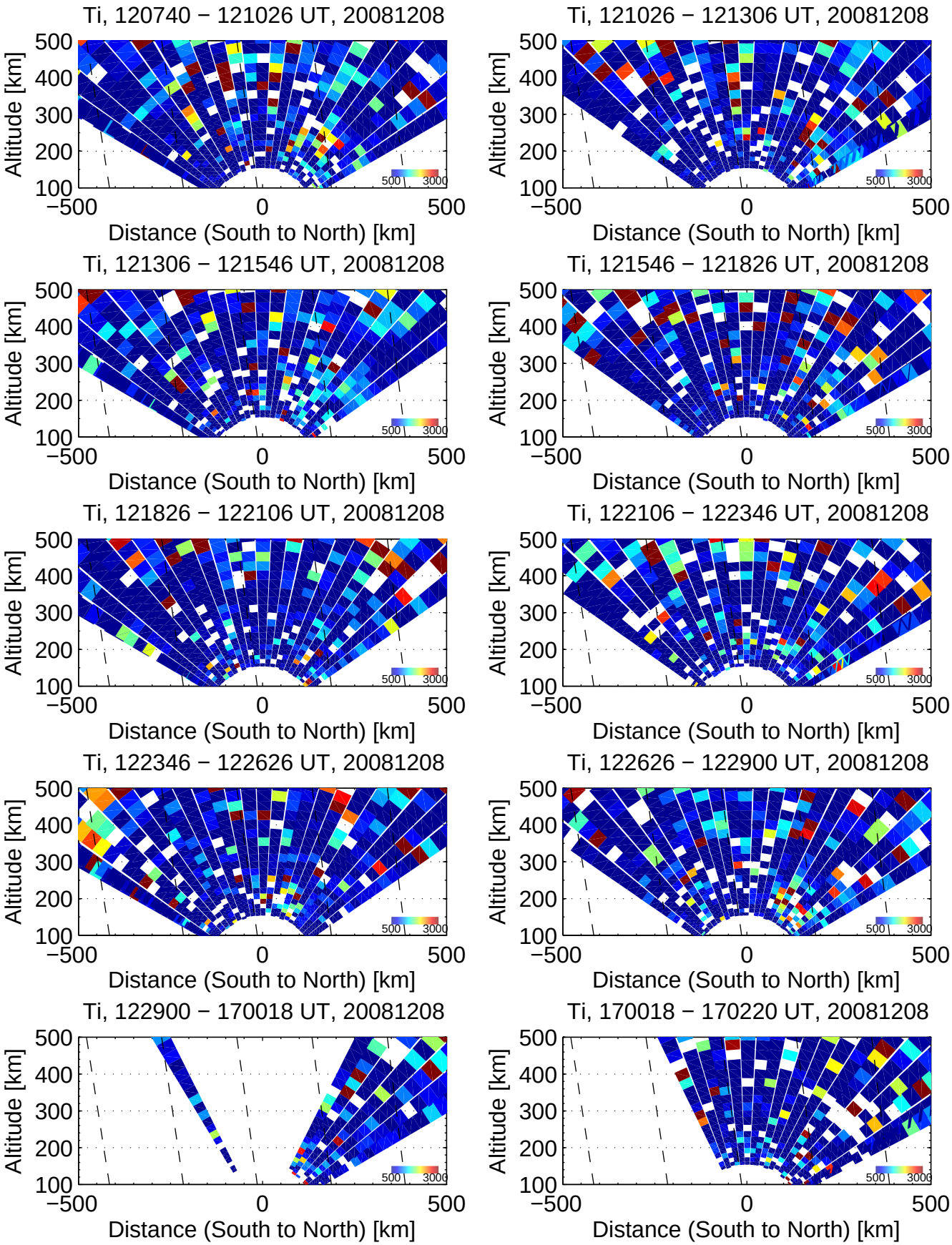
Ti, 120740 − 121026 UT, 20081208
Ti, 121026 − 121306 UT, 20081208
Ti, 121306 − 121546 UT, 20081208
Ti, 121546 − 121826 UT, 20081208
Ti, 121826 − 122106 UT, 20081208
Ti, 122106 − 122346 UT, 20081208
Ti, 122346 − 122626 UT, 20081208
Ti, 122626 − 122900 UT, 20081208
Ti, 122900 − 170018 UT, 20081208
Ti, 170018 − 170220 UT, 20081208
Altitude [km]
Distance (South to North) [km]
500
400
300
200
100
−500
0
500
500
3000

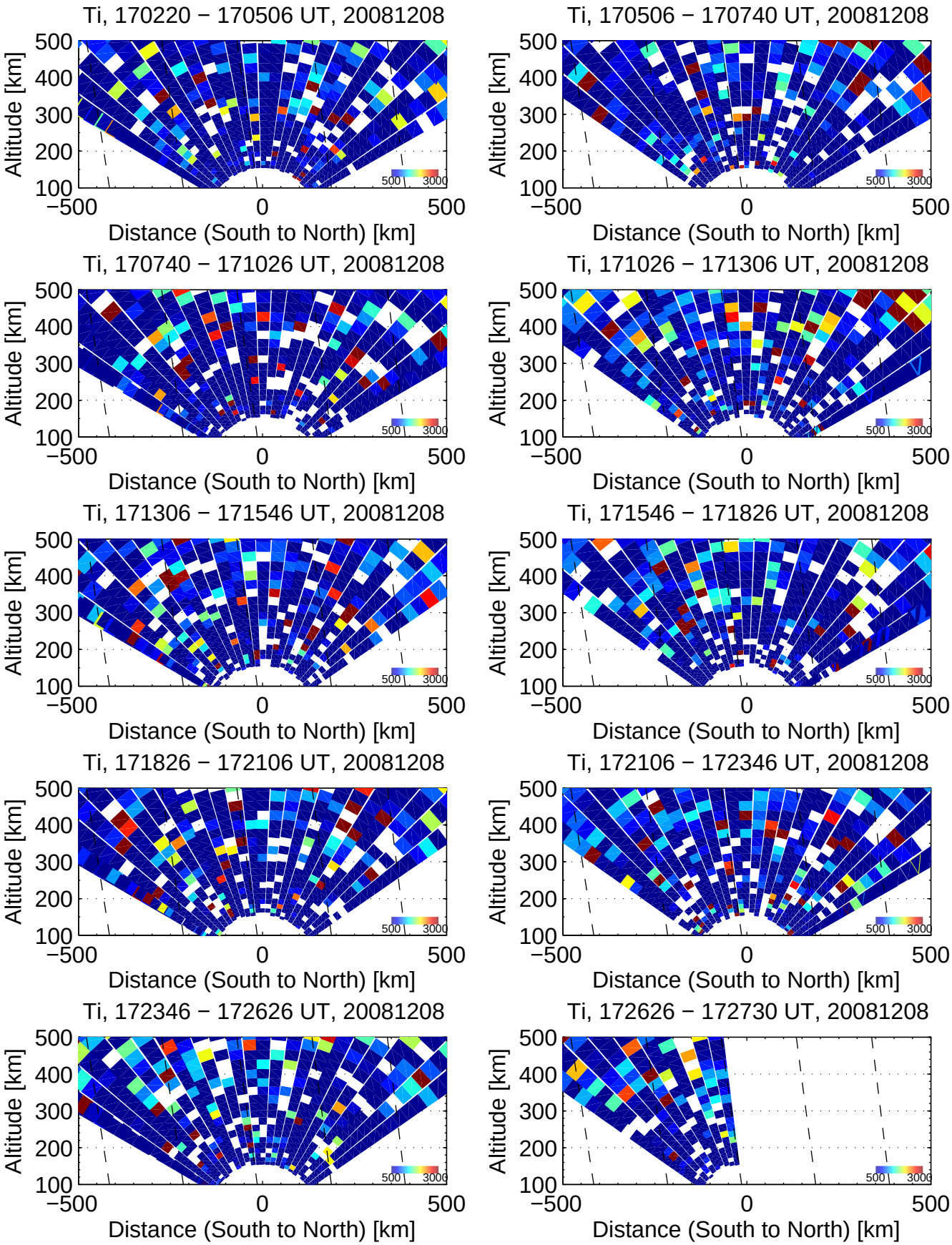
Ti, 170220 − 170506 UT, 20081208
Ti, 170506 − 170740 UT, 20081208
Ti, 170740 − 171026 UT, 20081208
Ti, 171026 − 171306 UT, 20081208
Ti, 171306 − 171546 UT, 20081208
Ti, 171546 − 171826 UT, 20081208
Ti, 171826 − 172106 UT, 20081208
Ti, 172106 − 172346 UT, 20081208
Ti, 172346 − 172626 UT, 20081208
Ti, 172626 − 172730 UT, 20081208
Altitude [km]
500
400
300
200
100
−500
0
500
Distance (South to North) [km]
500
3000

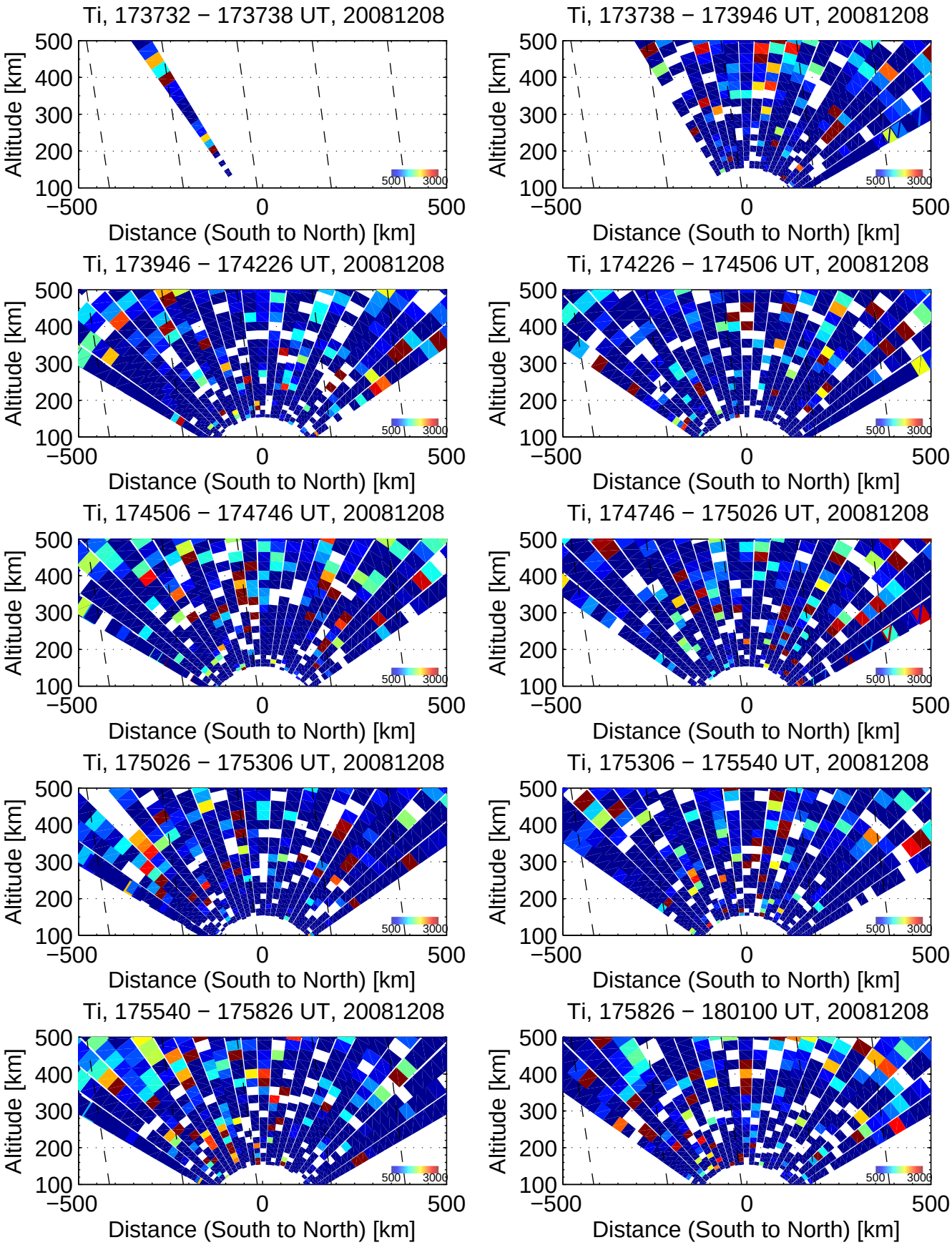
Ti, 173732 − 173738 UT, 20081208
Ti, 173738 − 173946 UT, 20081208
Ti, 173946 − 174226 UT, 20081208
Ti, 174226 − 174506 UT, 20081208
Ti, 174506 − 174746 UT, 20081208
Ti, 174746 − 175026 UT, 20081208
Ti, 175026 − 175306 UT, 20081208
Ti, 175306 − 175540 UT, 20081208
Ti, 175540 − 175826 UT, 20081208
Ti, 175826 − 180100 UT, 20081208
Altitude [km]
Distance (South to North) [km]
500
400
300
200
100
−500
0
500
500
3000

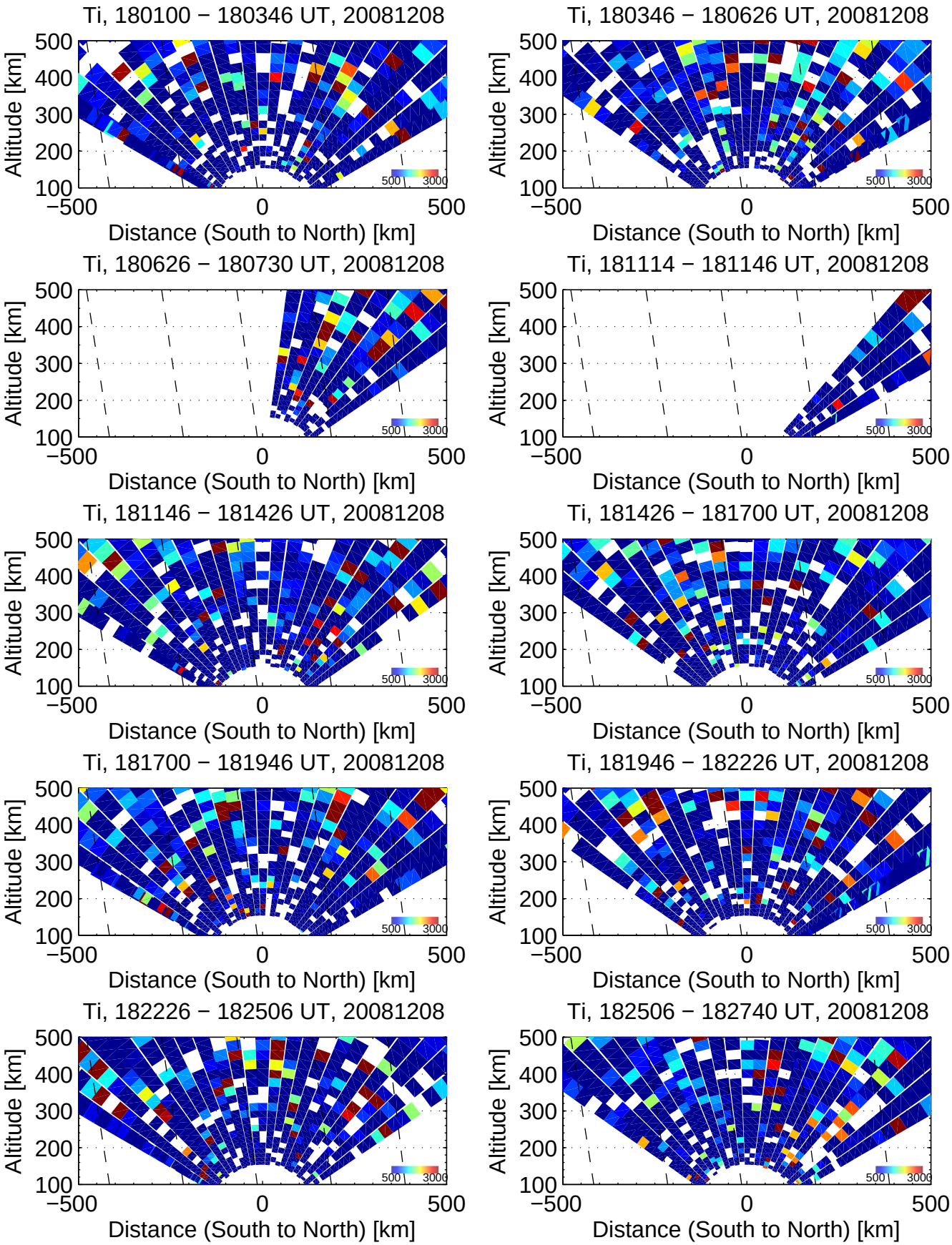
Ti, 180100 − 180346 UT, 20081208
Ti, 180346 − 180626 UT, 20081208
Ti, 180626 − 180730 UT, 20081208
Ti, 181114 − 181146 UT, 20081208
Ti, 181146 − 181426 UT, 20081208
Ti, 181426 − 181700 UT, 20081208
Ti, 181700 − 181946 UT, 20081208
Ti, 181946 − 182226 UT, 20081208
Ti, 182226 − 182506 UT, 20081208
Ti, 182506 − 182740 UT, 20081208
Altitude [km]
Distance (South to North) [km]
500
400
300
200
100
−500
0
500
500
3000

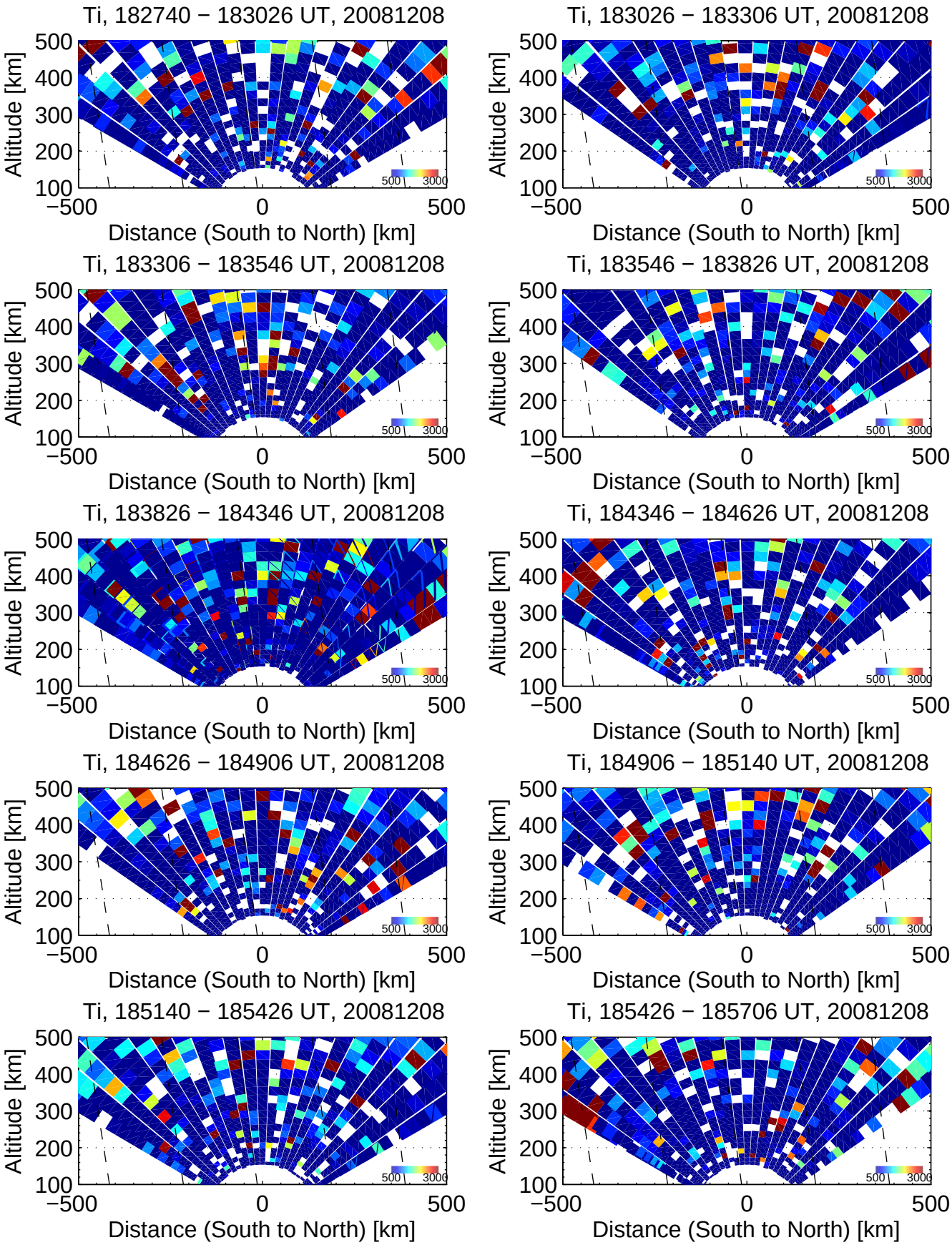
Ti, 182740 − 183026 UT, 20081208
Ti, 183026 − 183306 UT, 20081208
Ti, 183306 − 183546 UT, 20081208
Ti, 183546 − 183826 UT, 20081208
Ti, 183826 − 184346 UT, 20081208
Ti, 184346 − 184626 UT, 20081208
Ti, 184626 − 184906 UT, 20081208
Ti, 184906 − 185140 UT, 20081208
Ti, 185140 − 185426 UT, 20081208
Ti, 185426 − 185706 UT, 20081208
Altitude [km]
Distance (South to North) [km]
500
400
300
200
100
−500
0
500
500
3000

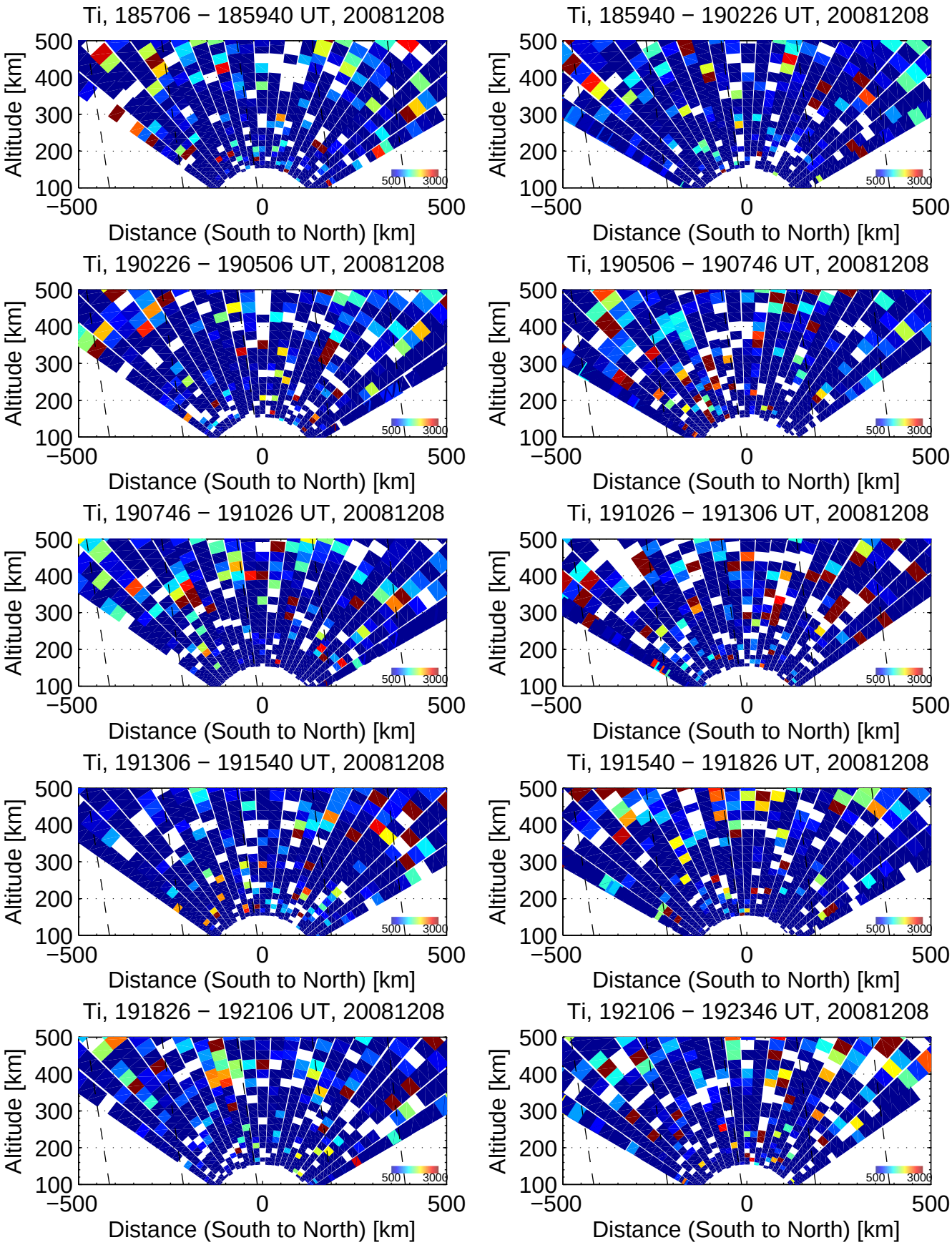
Ti, 185706 − 185940 UT, 20081208
Ti, 185940 − 190226 UT, 20081208
Ti, 190226 − 190506 UT, 20081208
Ti, 190506 − 190746 UT, 20081208
Ti, 190746 − 191026 UT, 20081208
Ti, 191026 − 191306 UT, 20081208
Ti, 191306 − 191540 UT, 20081208
Ti, 191540 − 191826 UT, 20081208
Ti, 191826 − 192106 UT, 20081208
Ti, 192106 − 192346 UT, 20081208
Altitude [km]
500
400
300
200
100
−500
0
500
Distance (South to North) [km]
500
3000

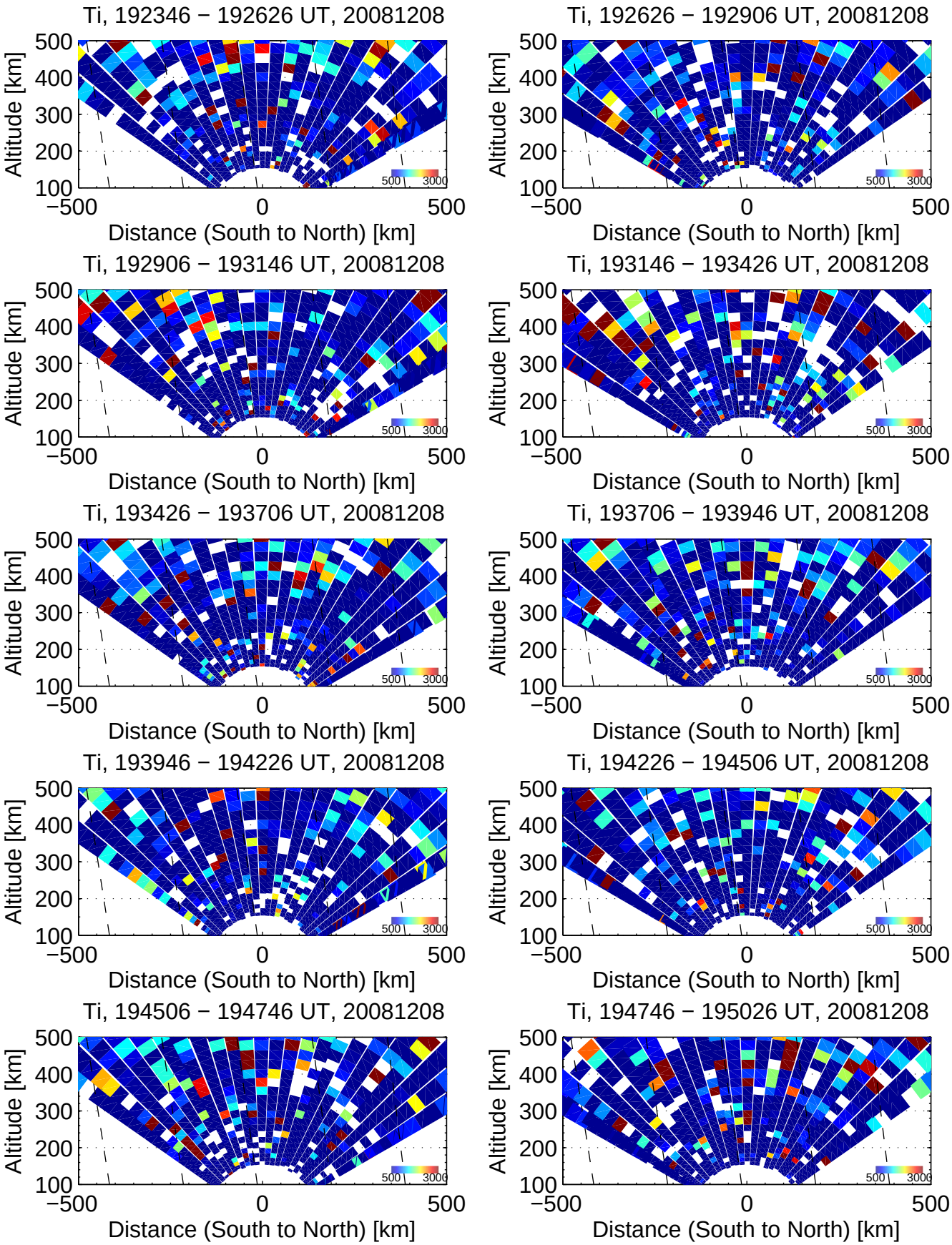
Ti, 192346 − 192626 UT, 20081208
Ti, 192626 − 192906 UT, 20081208
Ti, 192906 − 193146 UT, 20081208
Ti, 193146 − 193426 UT, 20081208
Ti, 193426 − 193706 UT, 20081208
Ti, 193706 − 193946 UT, 20081208
Ti, 193946 − 194226 UT, 20081208
Ti, 194226 − 194506 UT, 20081208
Ti, 194506 − 194746 UT, 20081208
Ti, 194746 − 195026 UT, 20081208
Altitude [km]
500
400
300
200
100
−500
0
500
Distance (South to North) [km]
500
3000

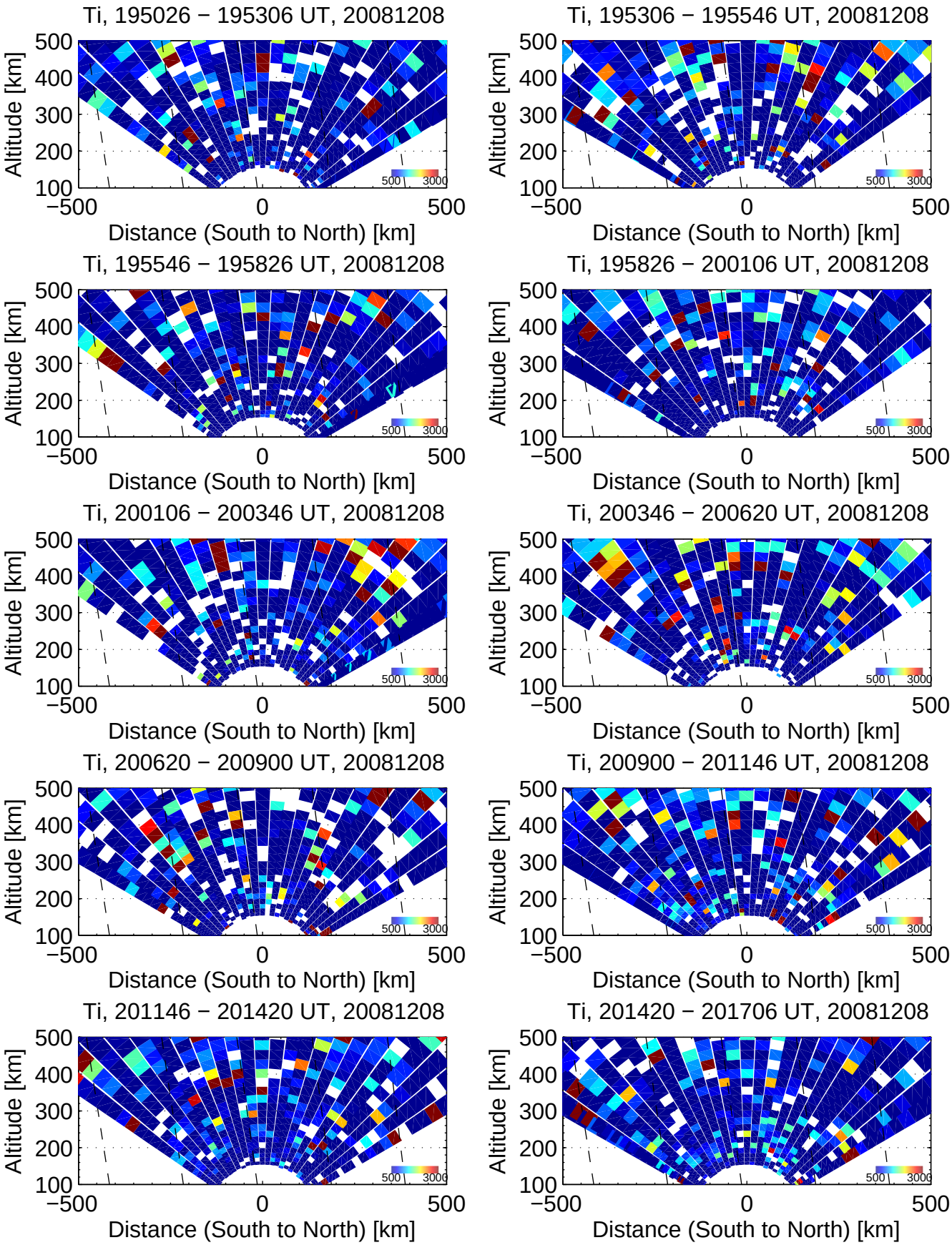
Ti, 195026 − 195306 UT, 20081208
Ti, 195306 − 195546 UT, 20081208
Ti, 195546 − 195826 UT, 20081208
Ti, 195826 − 200106 UT, 20081208
Ti, 200106 − 200346 UT, 20081208
Ti, 200346 − 200620 UT, 20081208
Ti, 200620 − 200900 UT, 20081208
Ti, 200900 − 201146 UT, 20081208
Ti, 201146 − 201420 UT, 20081208
Ti, 201420 − 201706 UT, 20081208
Altitude [km]
500
400
300
200
100
−500
0
500
Distance (South to North) [km]
500
3000

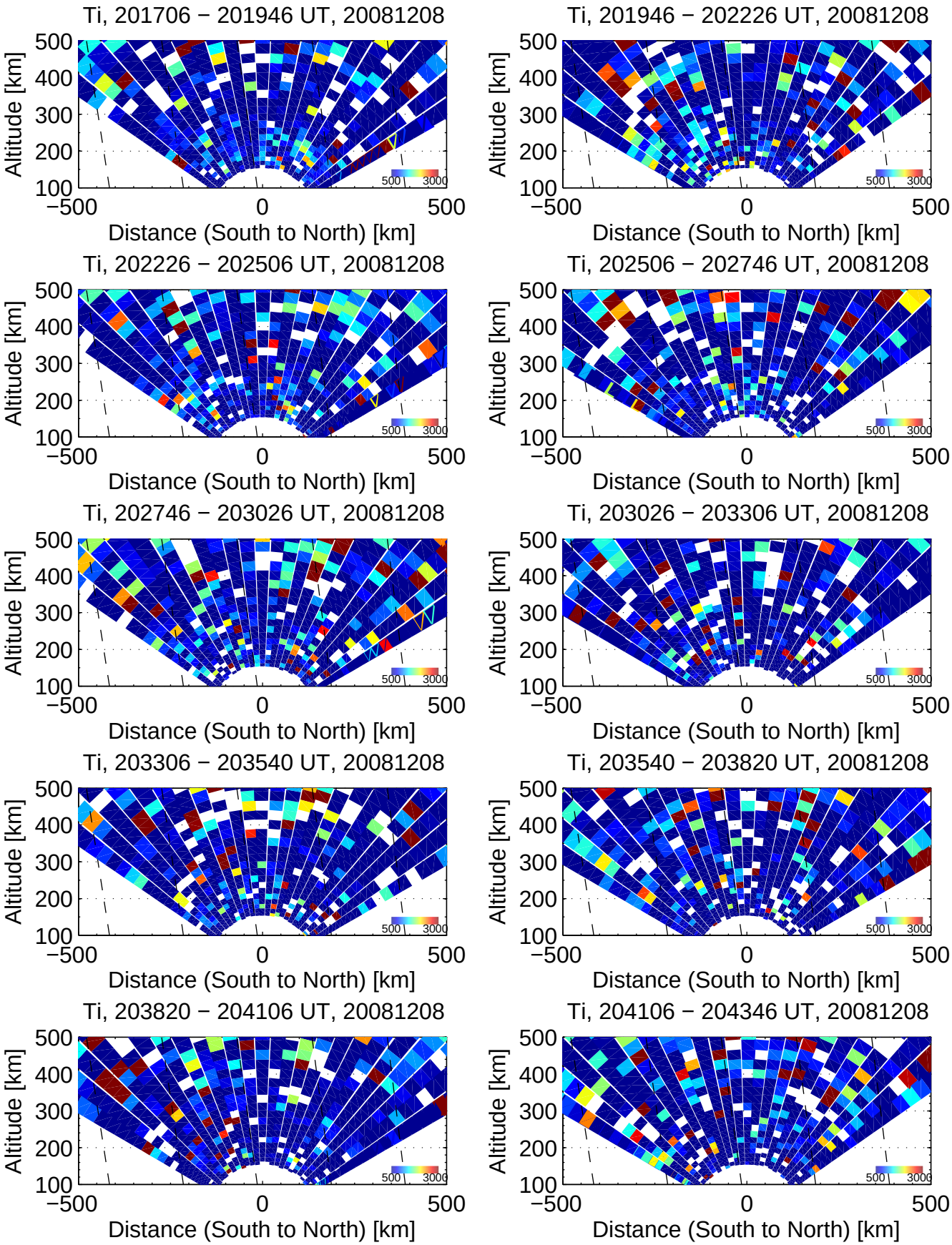
Ti, 201706 − 201946 UT, 20081208
Ti, 201946 − 202226 UT, 20081208
Ti, 202226 − 202506 UT, 20081208
Ti, 202506 − 202746 UT, 20081208
Ti, 202746 − 203026 UT, 20081208
Ti, 203026 − 203306 UT, 20081208
Ti, 203306 − 203540 UT, 20081208
Ti, 203540 − 203820 UT, 20081208
Ti, 203820 − 204106 UT, 20081208
Ti, 204106 − 204346 UT, 20081208
Altitude [km]
100
200
300
400
500
Distance (South to North) [km]
−500
0
500
500
3000

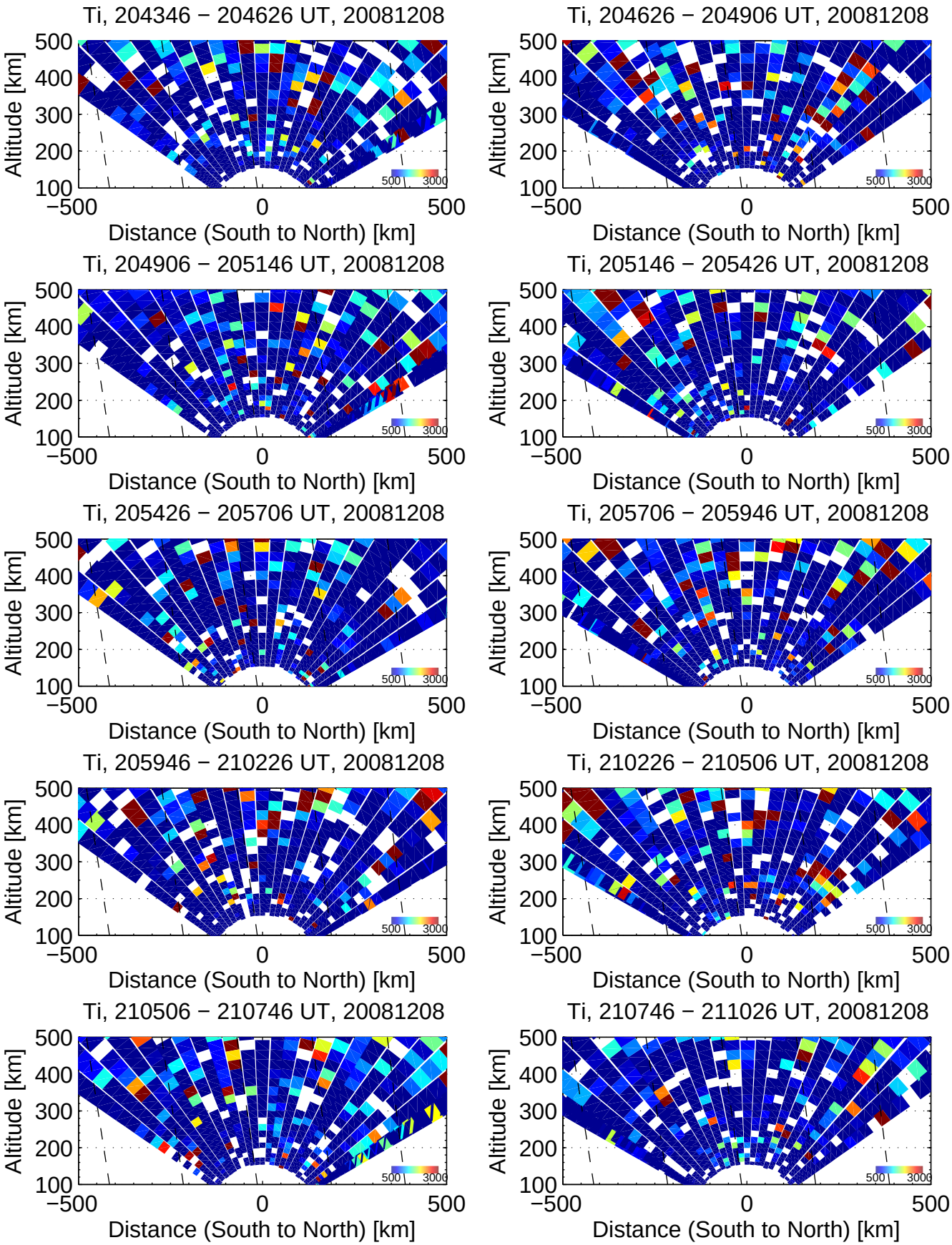
Ti, 204346 − 204626 UT, 20081208
Ti, 204626 − 204906 UT, 20081208
Ti, 204906 − 205146 UT, 20081208
Ti, 205146 − 205426 UT, 20081208
Ti, 205426 − 205706 UT, 20081208
Ti, 205706 − 205946 UT, 20081208
Ti, 205946 − 210226 UT, 20081208
Ti, 210226 − 210506 UT, 20081208
Ti, 210506 − 210746 UT, 20081208
Ti, 210746 − 211026 UT, 20081208
Altitude [km]
500
400
300
200
100
−500
0
500
Distance (South to North) [km]
500
3000

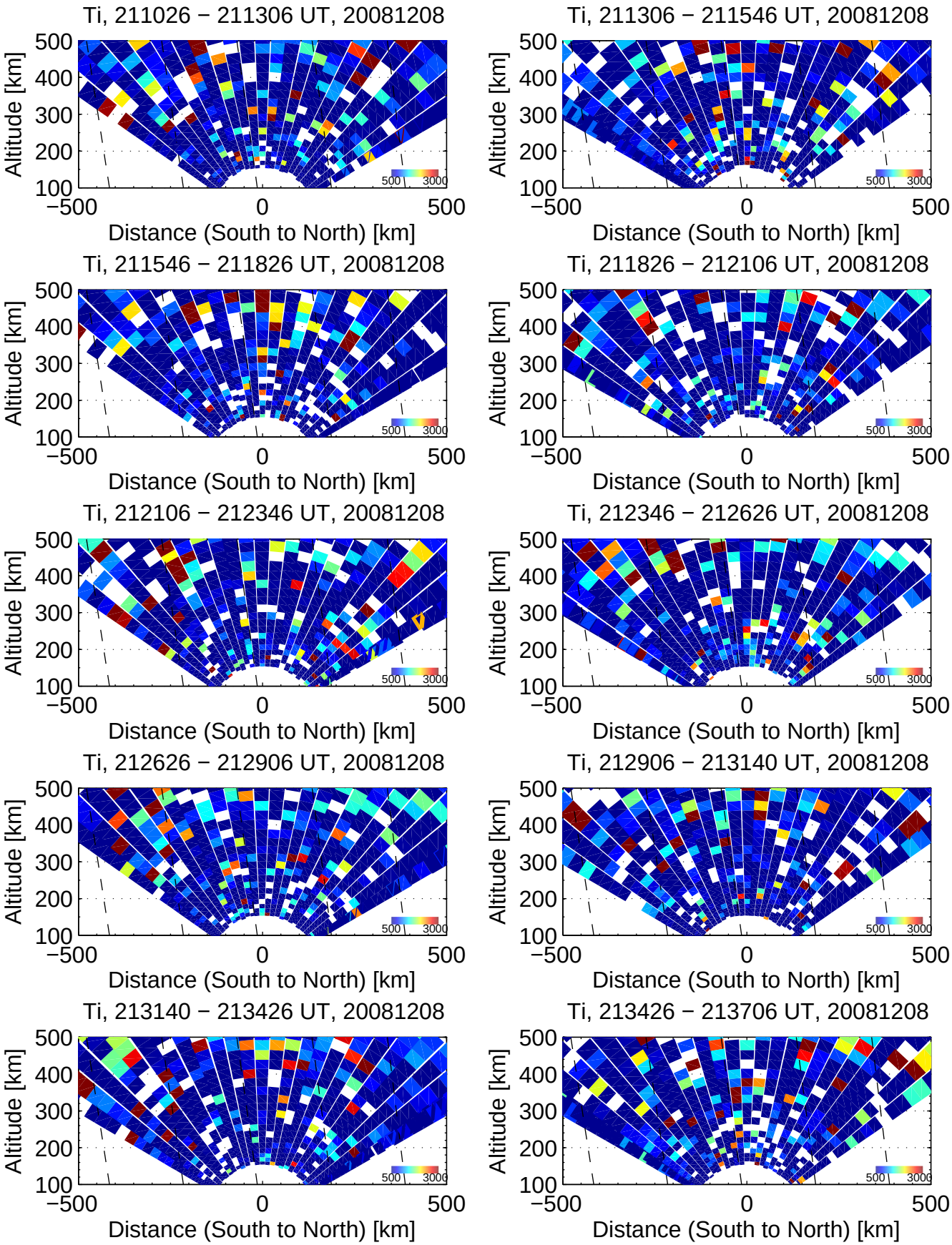
Ti, 211026 − 211306 UT, 20081208
Ti, 211306 − 211546 UT, 20081208
Ti, 211546 − 211826 UT, 20081208
Ti, 211826 − 212106 UT, 20081208
Ti, 212106 − 212346 UT, 20081208
Ti, 212346 − 212626 UT, 20081208
Ti, 212626 − 212906 UT, 20081208
Ti, 212906 − 213140 UT, 20081208
Ti, 213140 − 213426 UT, 20081208
Ti, 213426 − 213706 UT, 20081208
Altitude [km]
500
400
300
200
100
−500
0
500
Distance (South to North) [km]
500
3000

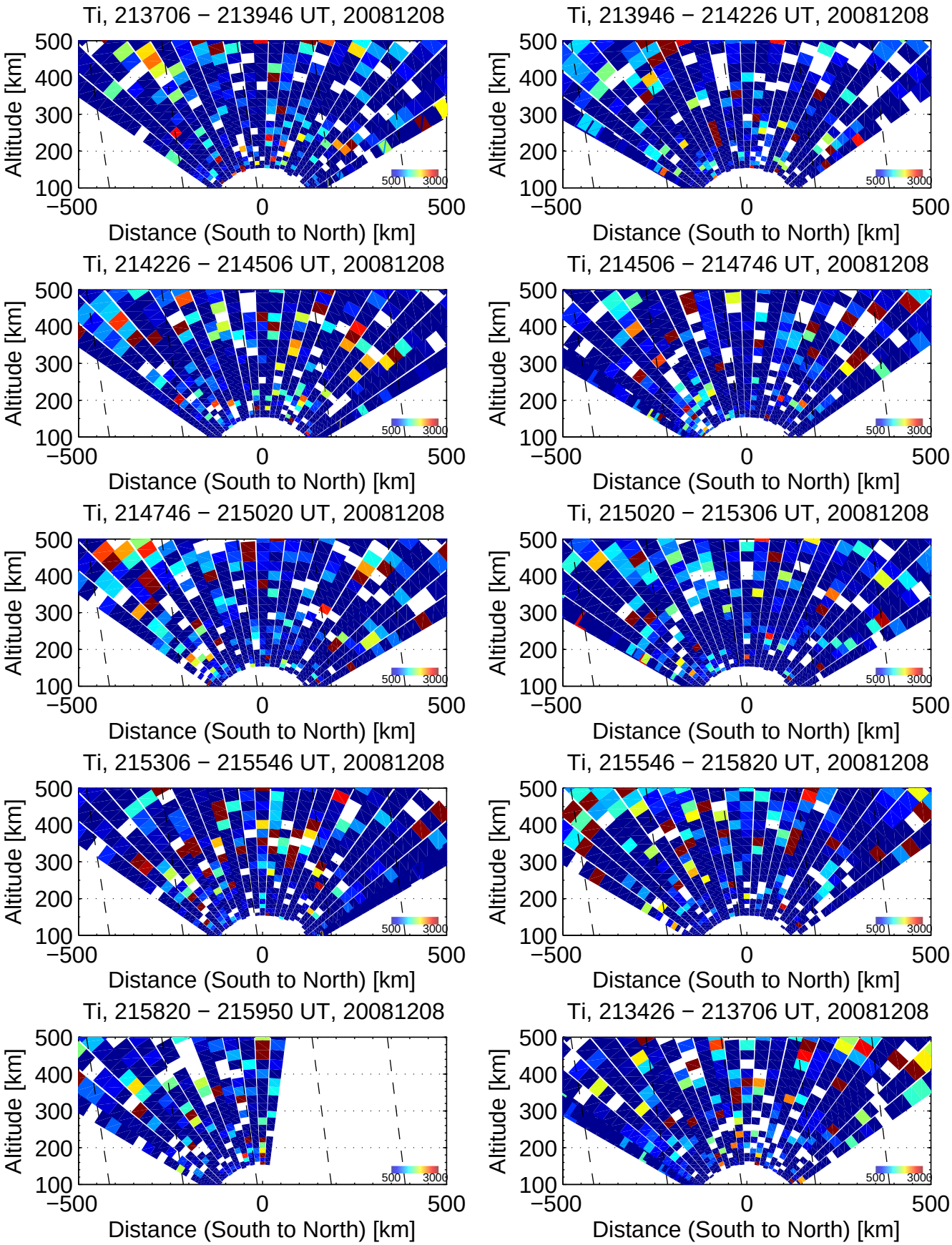
Ti, 213706 − 213946 UT, 20081208
Ti, 213946 − 214226 UT, 20081208
Ti, 214226 − 214506 UT, 20081208
Ti, 214506 − 214746 UT, 20081208
Ti, 214746 − 215020 UT, 20081208
Ti, 215020 − 215306 UT, 20081208
Ti, 215306 − 215546 UT, 20081208
Ti, 215546 − 215820 UT, 20081208
Ti, 215820 − 215950 UT, 20081208
Ti, 213426 − 213706 UT, 20081208
Altitude [km]
500
400
300
200
100
−500
0
500
Distance (South to North) [km]
500
3000