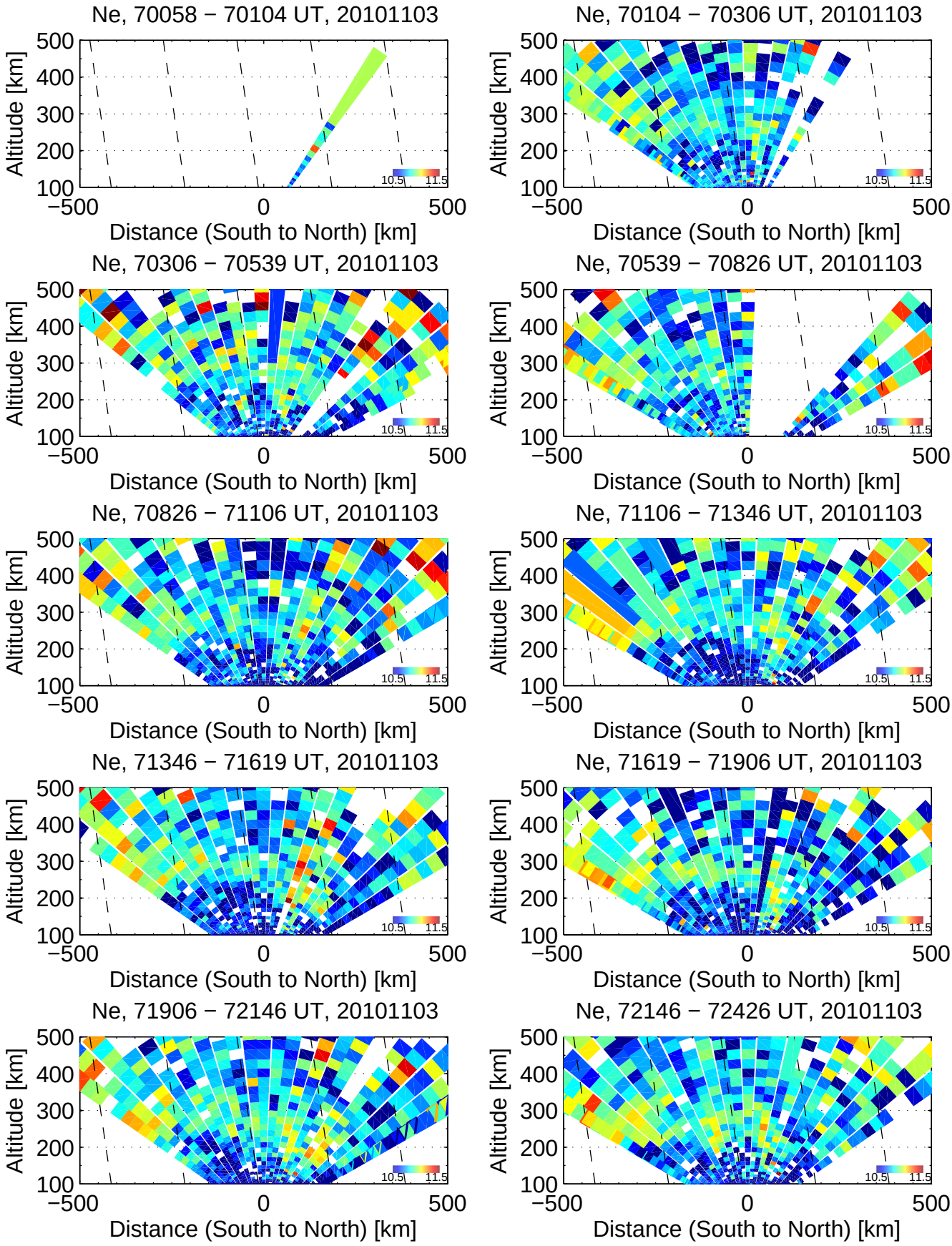
Ne, 70058 − 70104 UT, 20101103
Ne, 70104 − 70306 UT, 20101103
Ne, 70306 − 70539 UT, 20101103
Ne, 70539 − 70826 UT, 20101103
Ne, 70826 − 71106 UT, 20101103
Ne, 71106 − 71346 UT, 20101103
Ne, 71346 − 71619 UT, 20101103
Ne, 71619 − 71906 UT, 20101103
Ne, 71906 − 72146 UT, 20101103
Ne, 72146 − 72426 UT, 20101103
Altitude [km]
Distance (South to North) [km]
500
400
300
200
100
−500
0
500
10.5
11.5

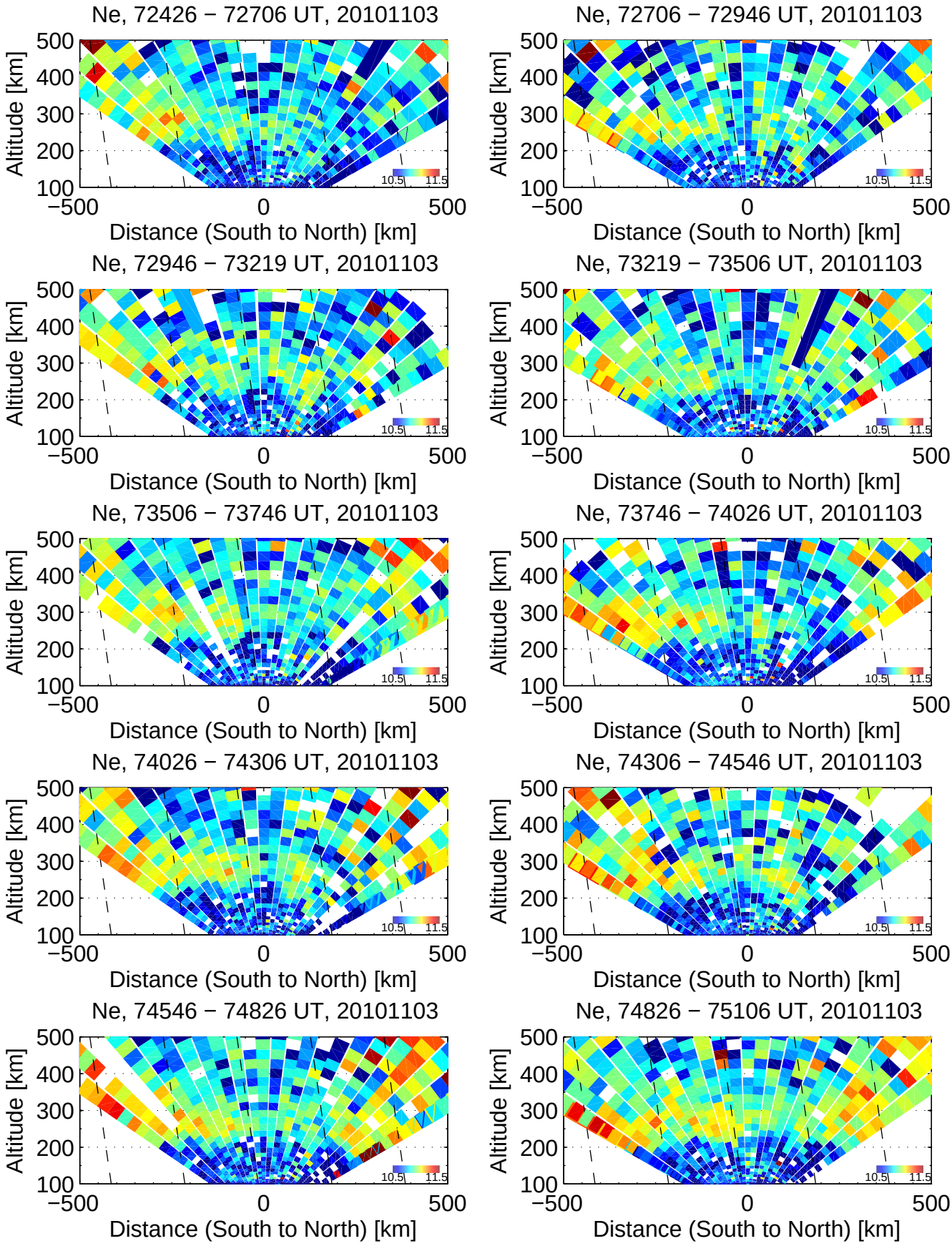
Ne, 72426 − 72706 UT, 20101103
Ne, 72706 − 72946 UT, 20101103
Ne, 72946 − 73219 UT, 20101103
Ne, 73219 − 73506 UT, 20101103
Ne, 73506 − 73746 UT, 20101103
Ne, 73746 − 74026 UT, 20101103
Ne, 74026 − 74306 UT, 20101103
Ne, 74306 − 74546 UT, 20101103
Ne, 74546 − 74826 UT, 20101103
Ne, 74826 − 75106 UT, 20101103
Altitude [km]
500
400
300
200
100
−500
0
500
Distance (South to North) [km]
10.5
11.5

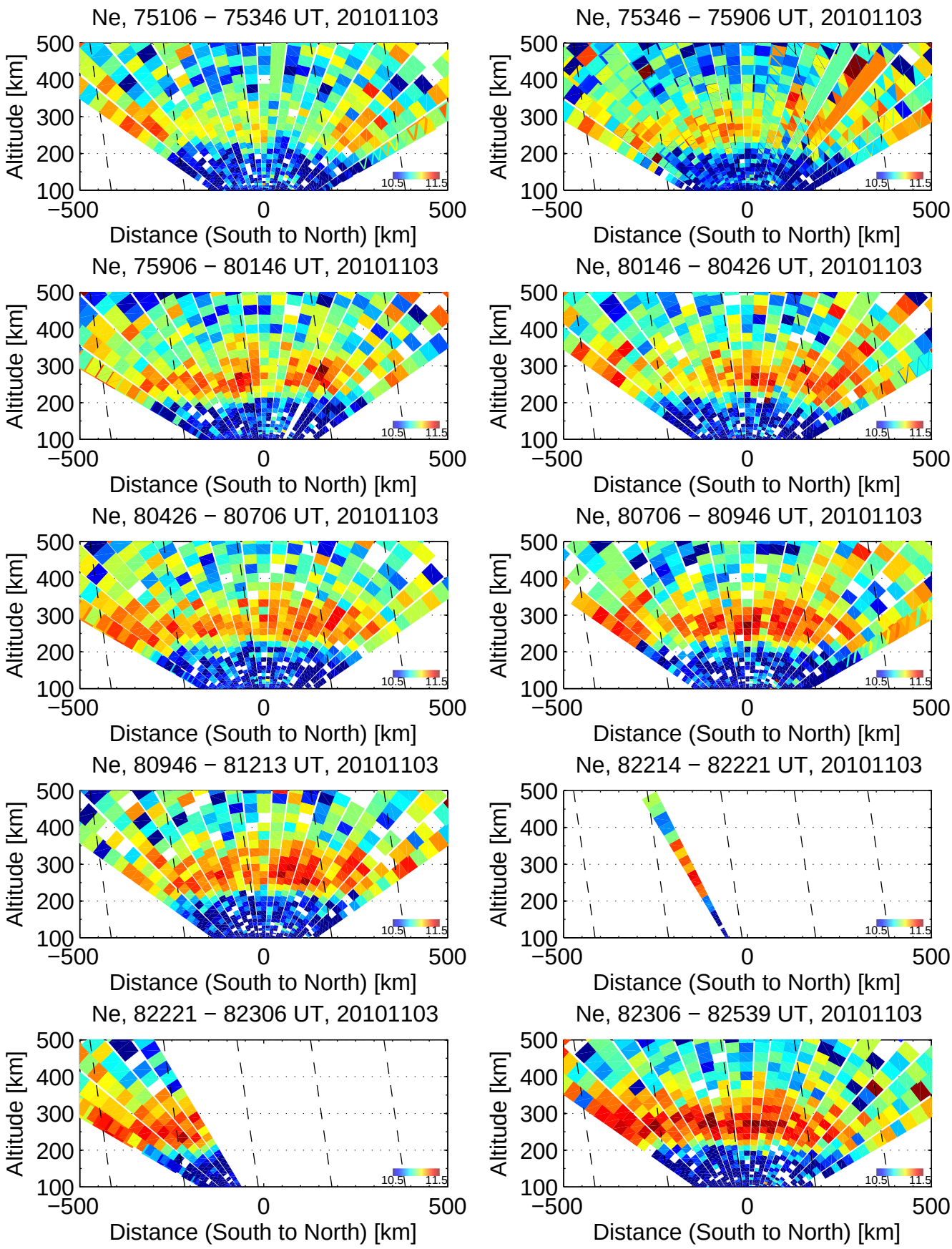
Ne, 75106 − 75346 UT, 20101103
Ne, 75346 − 75906 UT, 20101103
Ne, 75906 − 80146 UT, 20101103
Ne, 80146 − 80426 UT, 20101103
Ne, 80426 − 80706 UT, 20101103
Ne, 80706 − 80946 UT, 20101103
Ne, 80946 − 81213 UT, 20101103
Ne, 82214 − 82221 UT, 20101103
Ne, 82221 − 82306 UT, 20101103
Ne, 82306 − 82539 UT, 20101103
Altitude [km]
500
400
300
200
100
−500
0
500
Distance (South to North) [km]
10.5
11.5

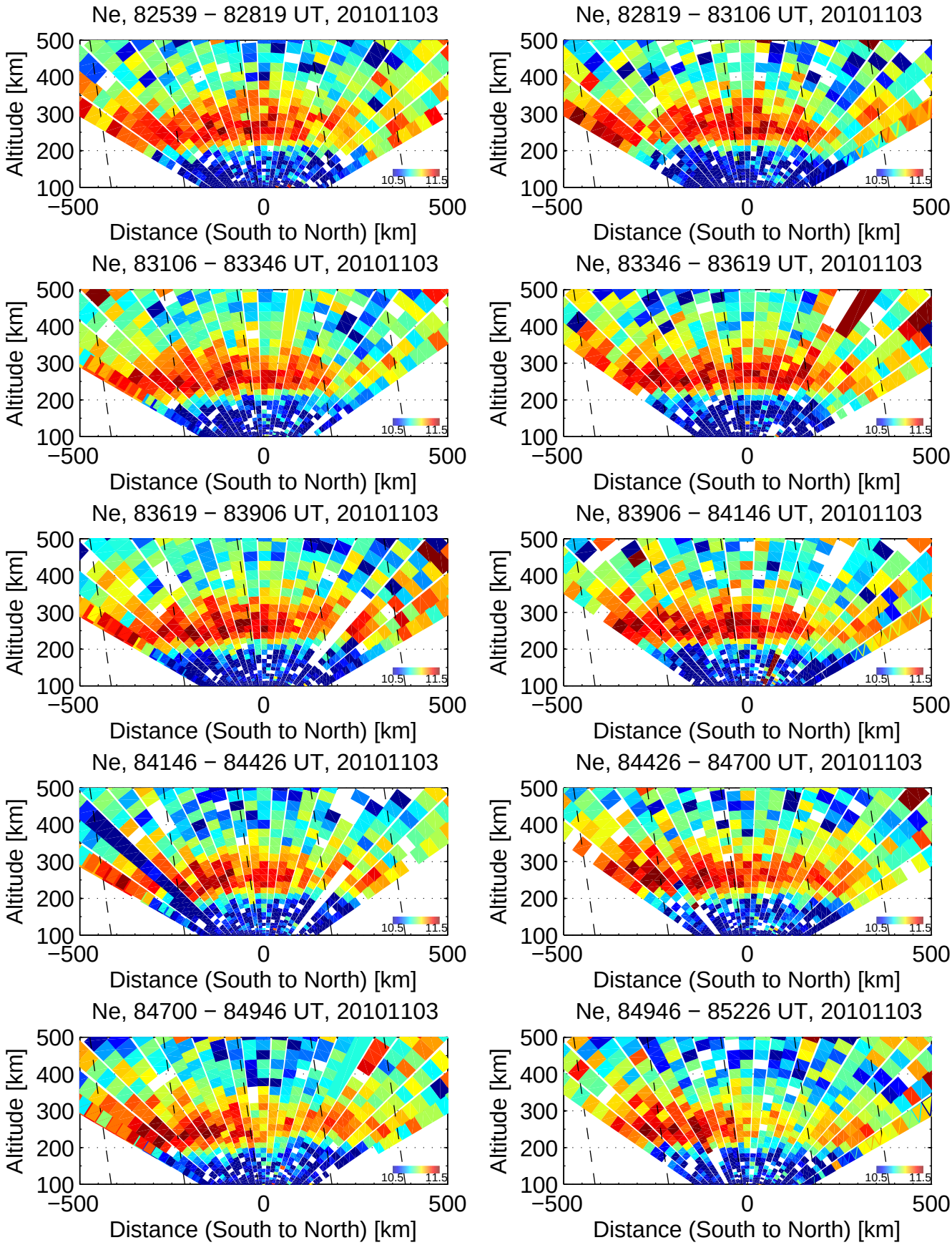
Ne, 82539 − 82819 UT, 20101103
Ne, 82819 − 83106 UT, 20101103
Ne, 83106 − 83346 UT, 20101103
Ne, 83346 − 83619 UT, 20101103
Ne, 83619 − 83906 UT, 20101103
Ne, 83906 − 84146 UT, 20101103
Ne, 84146 − 84426 UT, 20101103
Ne, 84426 − 84700 UT, 20101103
Ne, 84700 − 84946 UT, 20101103
Ne, 84946 − 85226 UT, 20101103
Altitude [km]
500
400
300
200
100
−500
0
500
Distance (South to North) [km]
10.5
11.5

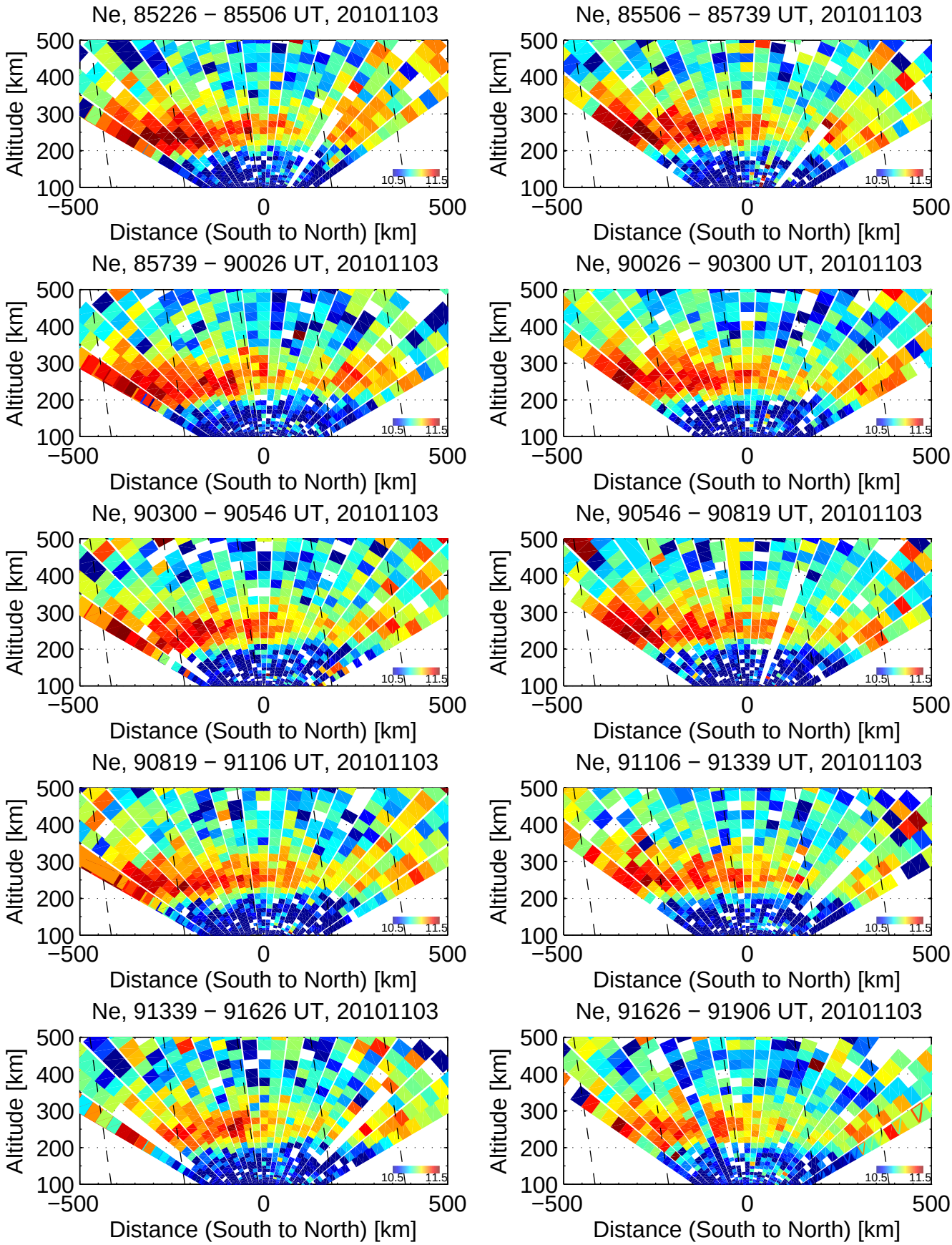
Ne, 85226 − 85506 UT, 20101103
Ne, 85506 − 85739 UT, 20101103
Ne, 85739 − 90026 UT, 20101103
Ne, 90026 − 90300 UT, 20101103
Ne, 90300 − 90546 UT, 20101103
Ne, 90546 − 90819 UT, 20101103
Ne, 90819 − 91106 UT, 20101103
Ne, 91106 − 91339 UT, 20101103
Ne, 91339 − 91626 UT, 20101103
Ne, 91626 − 91906 UT, 20101103
Altitude [km]
500
400
300
200
100
−500
0
500
Distance (South to North) [km]
10.5
11.5

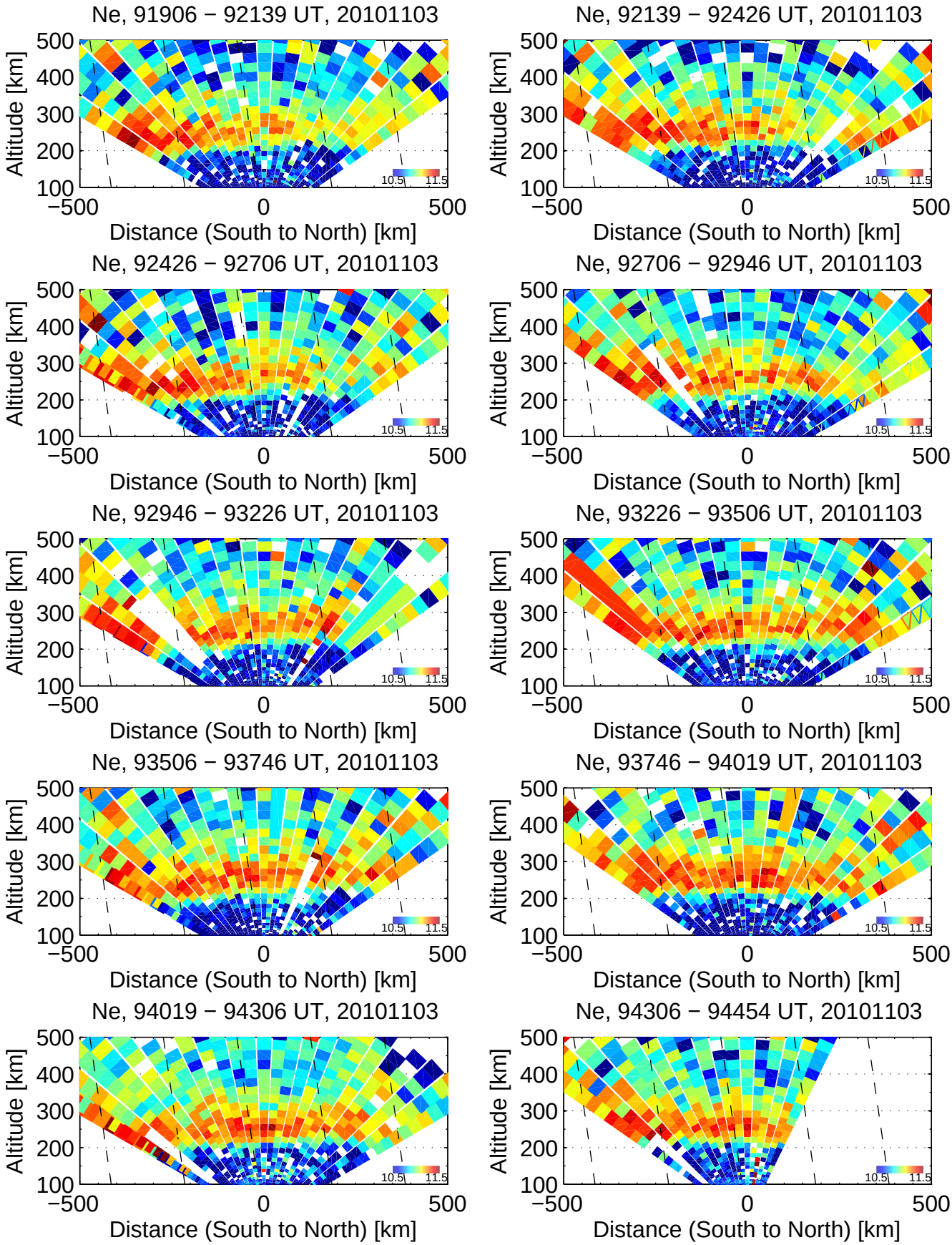
Ne, 91906 − 92139 UT, 20101103
Ne, 92139 − 92426 UT, 20101103
Ne, 92426 − 92706 UT, 20101103
Ne, 92706 − 92946 UT, 20101103
Ne, 92946 − 93226 UT, 20101103
Ne, 93226 − 93506 UT, 20101103
Ne, 93506 − 93746 UT, 20101103
Ne, 93746 − 94019 UT, 20101103
Ne, 94019 − 94306 UT, 20101103
Ne, 94306 − 94454 UT, 20101103
Altitude [km]
500
400
300
200
100
−500
0
500
Distance (South to North) [km]
10.5
11.5