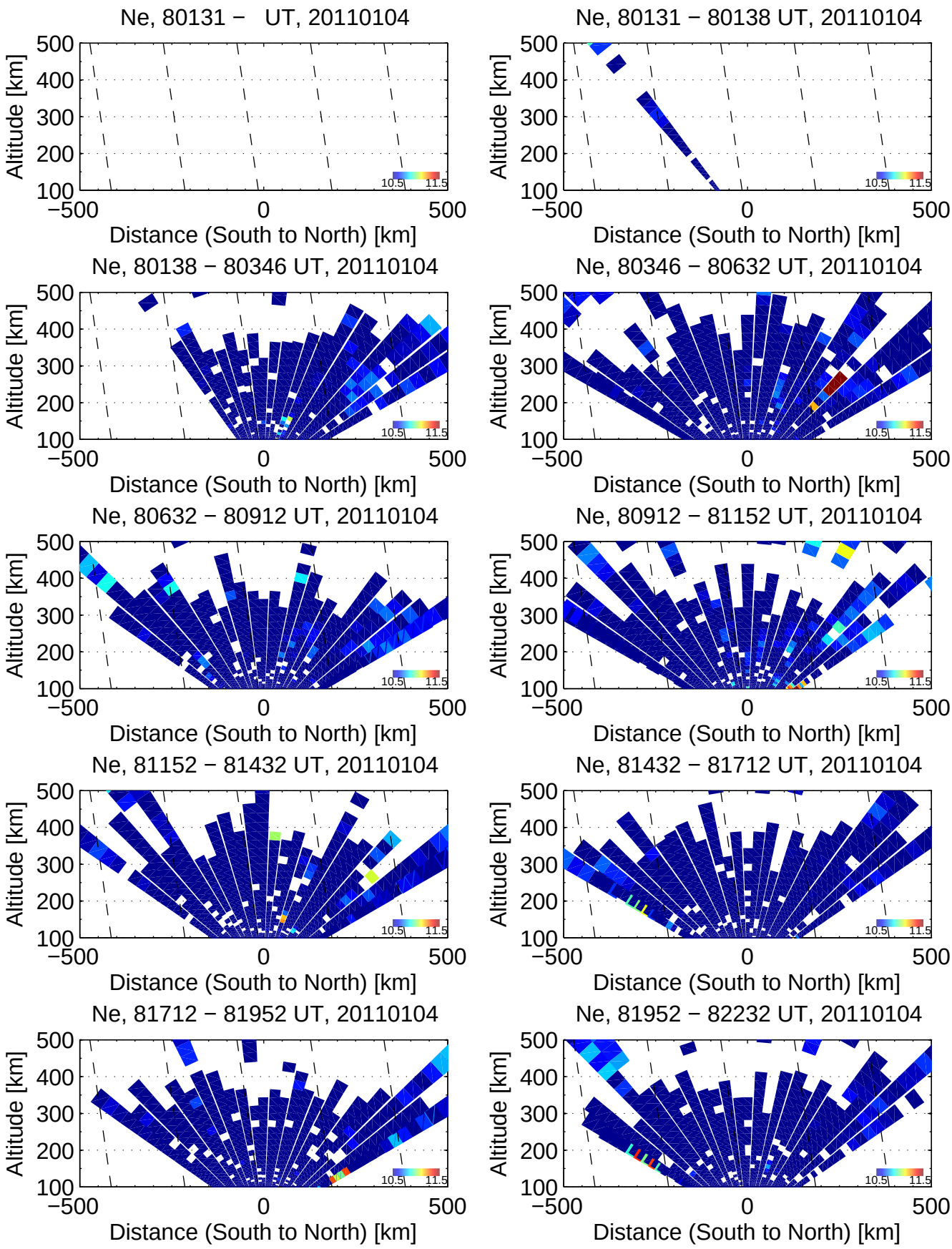
Ne, 80131 − UT, 20110104
Ne, 80131 − 80138 UT, 20110104
Ne, 80138 − 80346 UT, 20110104
Ne, 80346 − 80632 UT, 20110104
Ne, 80632 − 80912 UT, 20110104
Ne, 80912 − 81152 UT, 20110104
Ne, 81152 − 81432 UT, 20110104
Ne, 81432 − 81712 UT, 20110104
Ne, 81712 − 81952 UT, 20110104
Ne, 81952 − 82232 UT, 20110104
Altitude [km]
Distance (South to North) [km]
100
200
300
400
500
−500
0
500
10.5
11.5

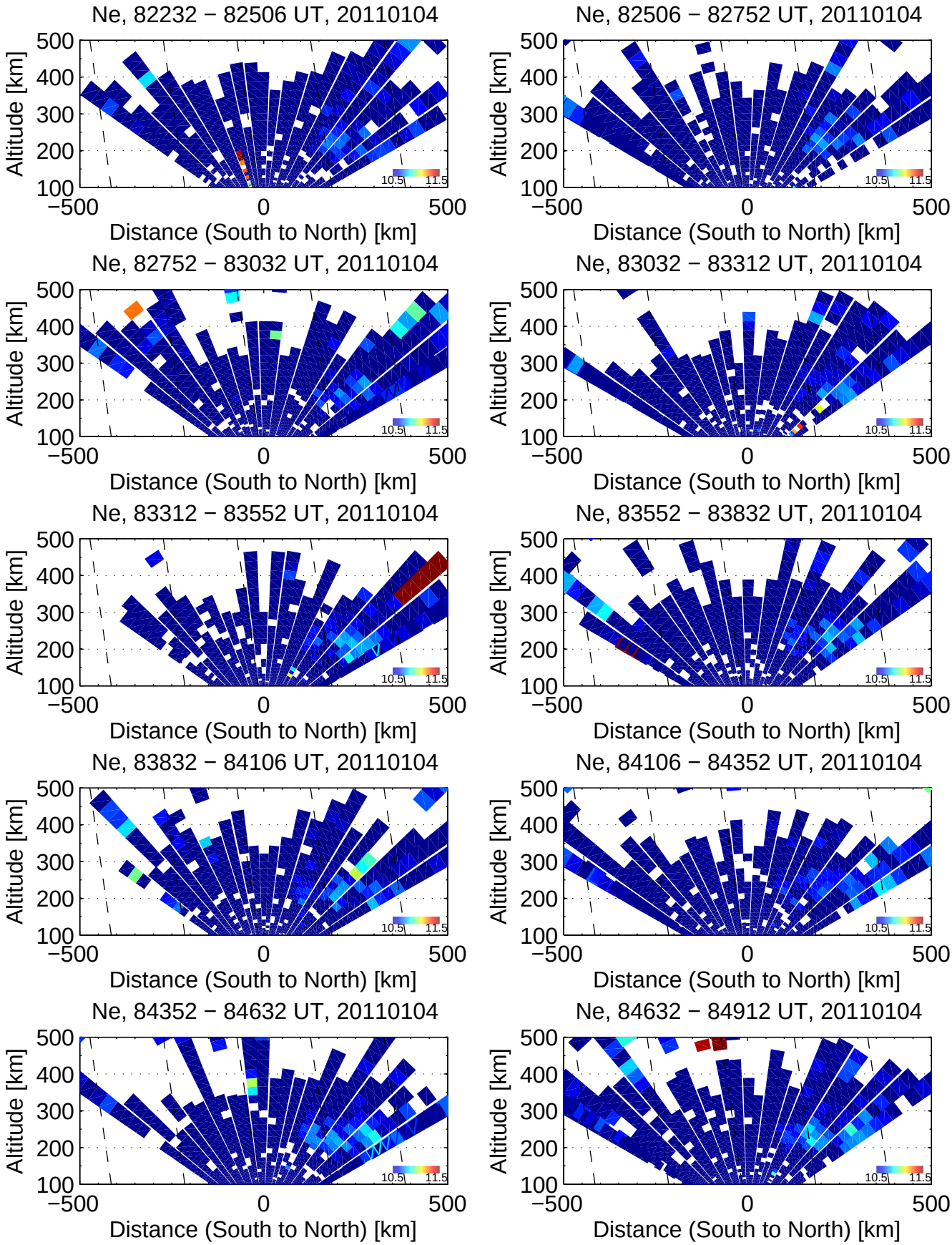
Ne, 82232 − 82506 UT, 20110104
Ne, 82506 − 82752 UT, 20110104
Ne, 82752 − 83032 UT, 20110104
Ne, 83032 − 83312 UT, 20110104
Ne, 83312 − 83552 UT, 20110104
Ne, 83552 − 83832 UT, 20110104
Ne, 83832 − 84106 UT, 20110104
Ne, 84106 − 84352 UT, 20110104
Ne, 84352 − 84632 UT, 20110104
Ne, 84632 − 84912 UT, 20110104
Altitude [km]
500
400
300
200
100
−500
0
500
Distance (South to North) [km]
10.5
11.5

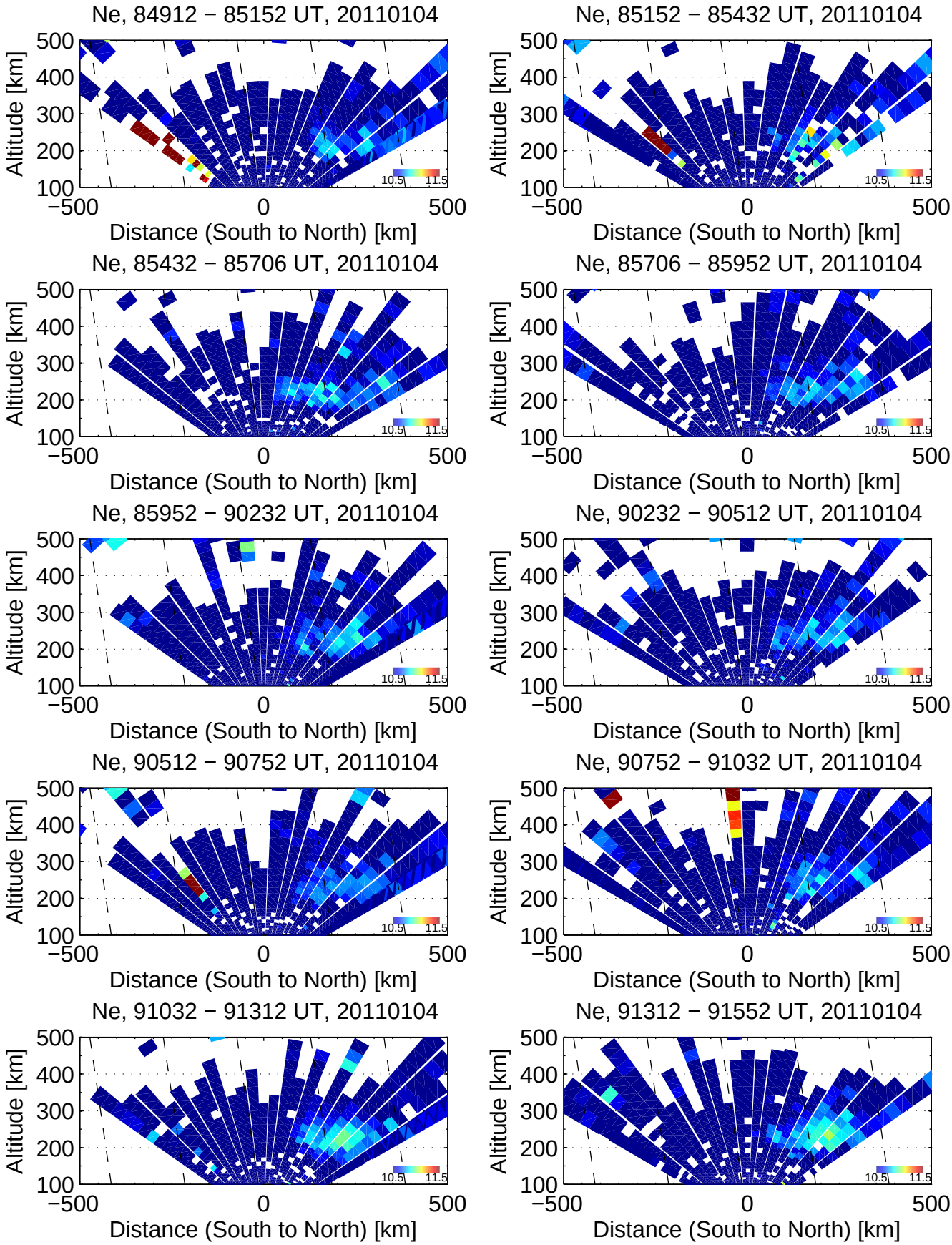
Ne, 84912 − 85152 UT, 20110104
Ne, 85152 − 85432 UT, 20110104
Ne, 85432 − 85706 UT, 20110104
Ne, 85706 − 85952 UT, 20110104
Ne, 85952 − 90232 UT, 20110104
Ne, 90232 − 90512 UT, 20110104
Ne, 90512 − 90752 UT, 20110104
Ne, 90752 − 91032 UT, 20110104
Ne, 91032 − 91312 UT, 20110104
Ne, 91312 − 91552 UT, 20110104
Altitude [km]
500
400
300
200
100
−500
0
500
Distance (South to North) [km]
10.5
11.5

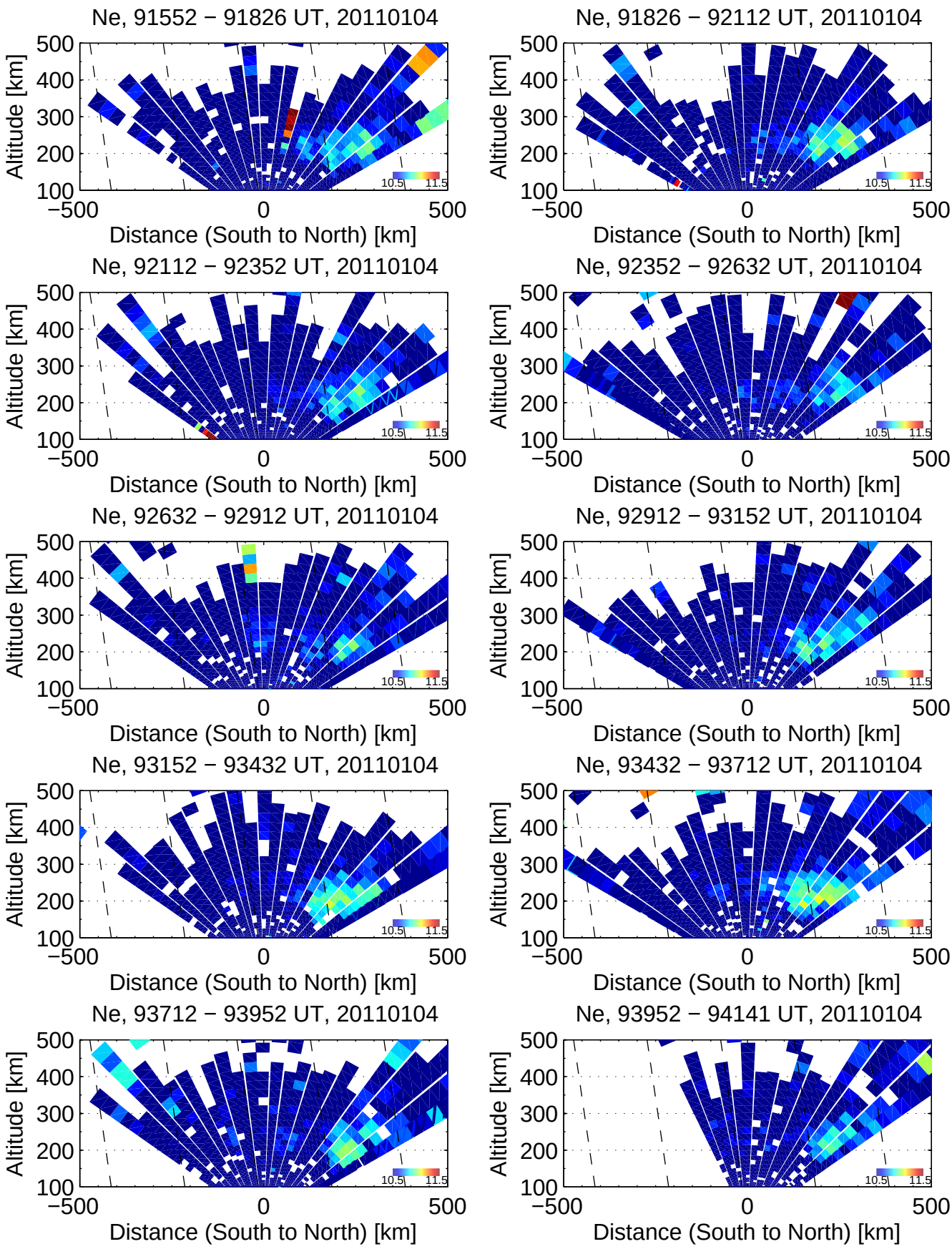
Ne, 91552 − 91826 UT, 20110104
Ne, 91826 − 92112 UT, 20110104
Ne, 92112 − 92352 UT, 20110104
Ne, 92352 − 92632 UT, 20110104
Ne, 92632 − 92912 UT, 20110104
Ne, 92912 − 93152 UT, 20110104
Ne, 93152 − 93432 UT, 20110104
Ne, 93432 − 93712 UT, 20110104
Ne, 93712 − 93952 UT, 20110104
Ne, 93952 − 94141 UT, 20110104
Altitude [km]
500
400
300
200
100
−500
0
500
Distance (South to North) [km]
10.5
11.5